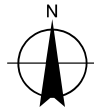
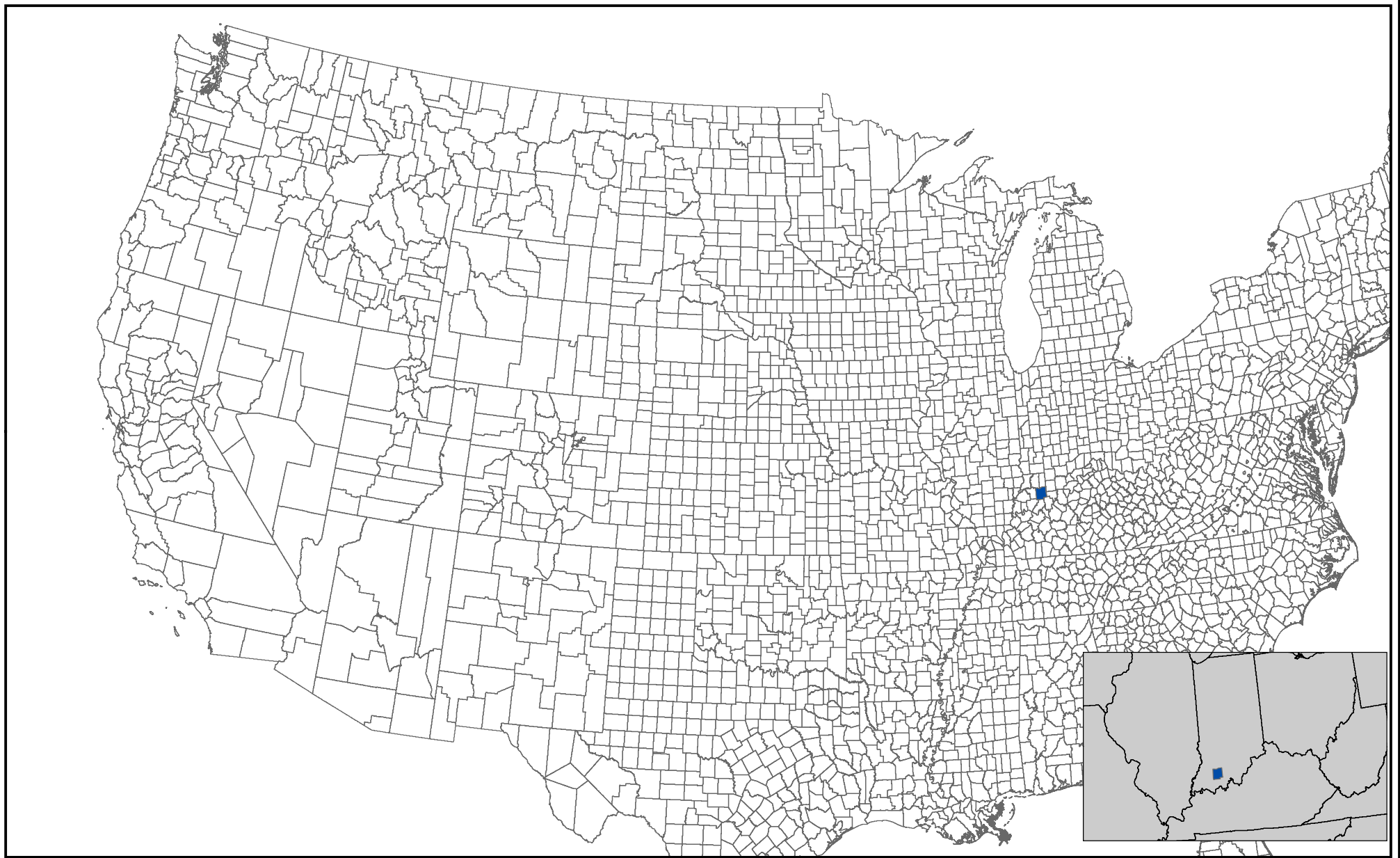
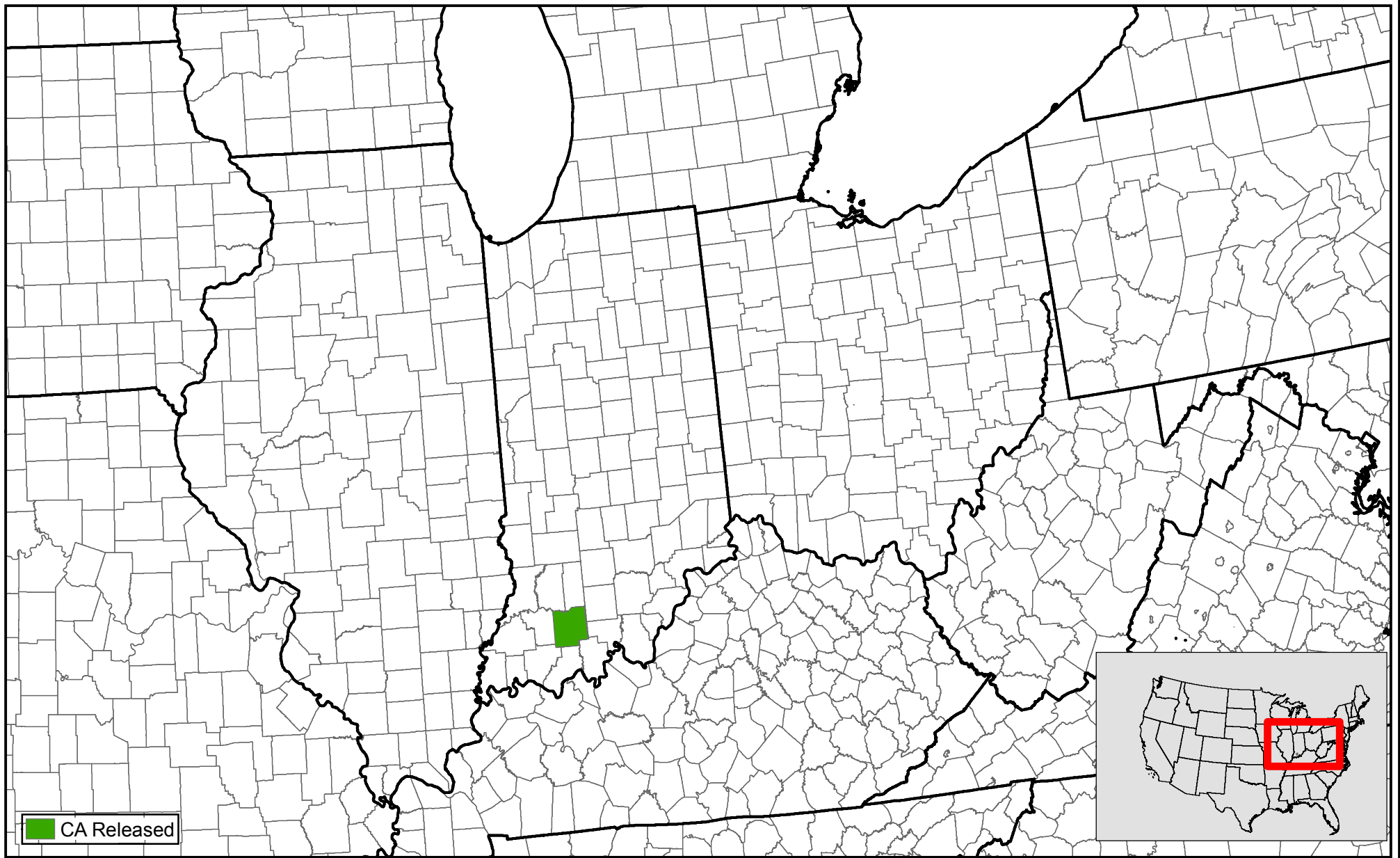


# Figure 1. All H7 Detections as of 3/29/2016



## Figure 2. Counties with Control Areas (CAs) around HPAI Infected Premises as of 3/29/2016

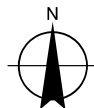


# Figure 3. (Inset of Indiana) H7 Detections as of 3/29/2016



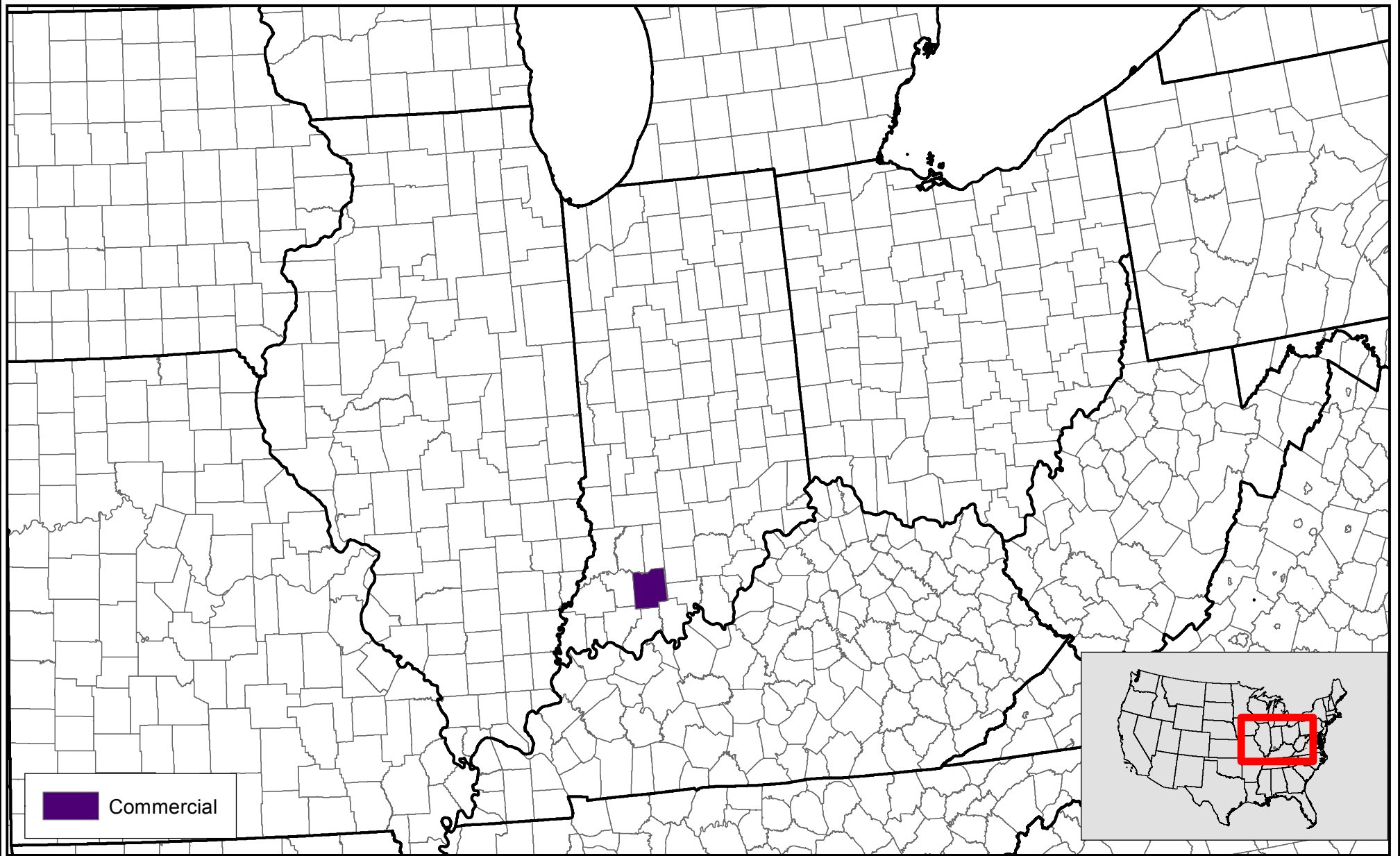
**Dubois (IN)**

- H7N8 HPAI Commercial (1)
- HPAI DC Commercial (1)
- H7N8 LPAI Commercial (8)
- LPAI DC Commercial (1)
- H7N8 LPAI Presumptive (1)



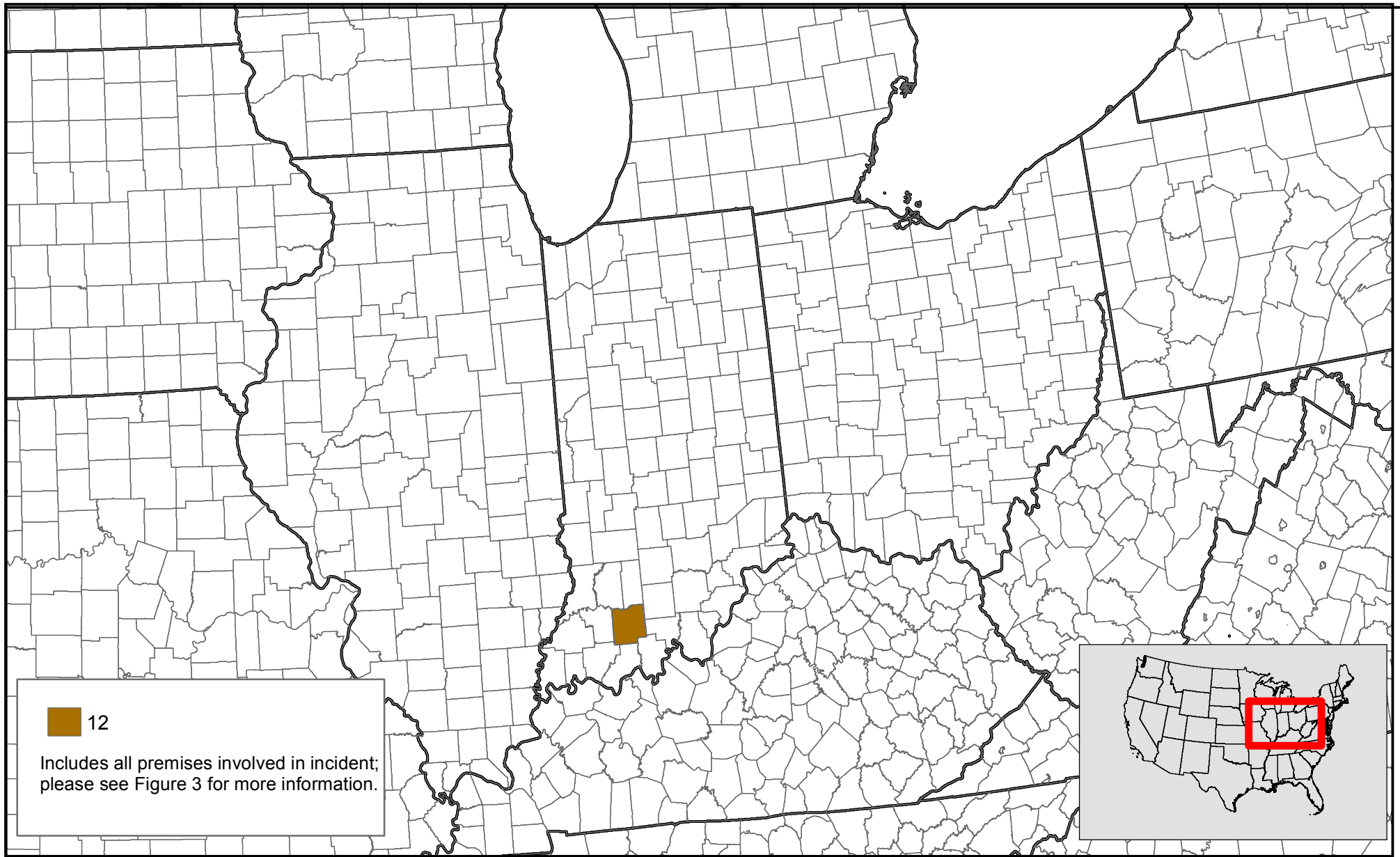
# Figure 4. All H7 Detections in all Birds, by Type, as of 3/29/2016

\*there are no HPAI detections in wild birds at this time

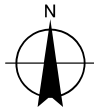
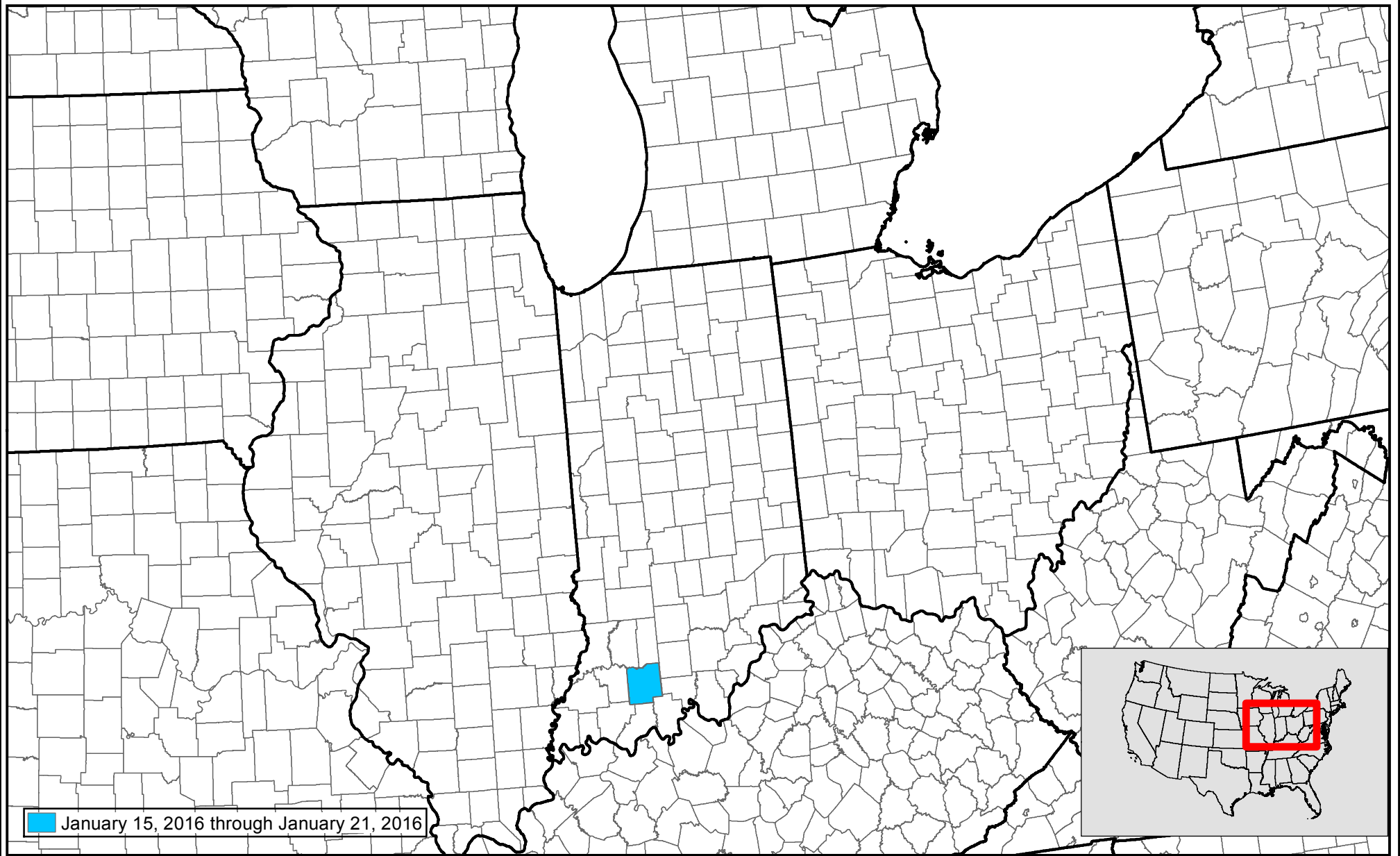




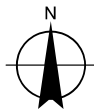
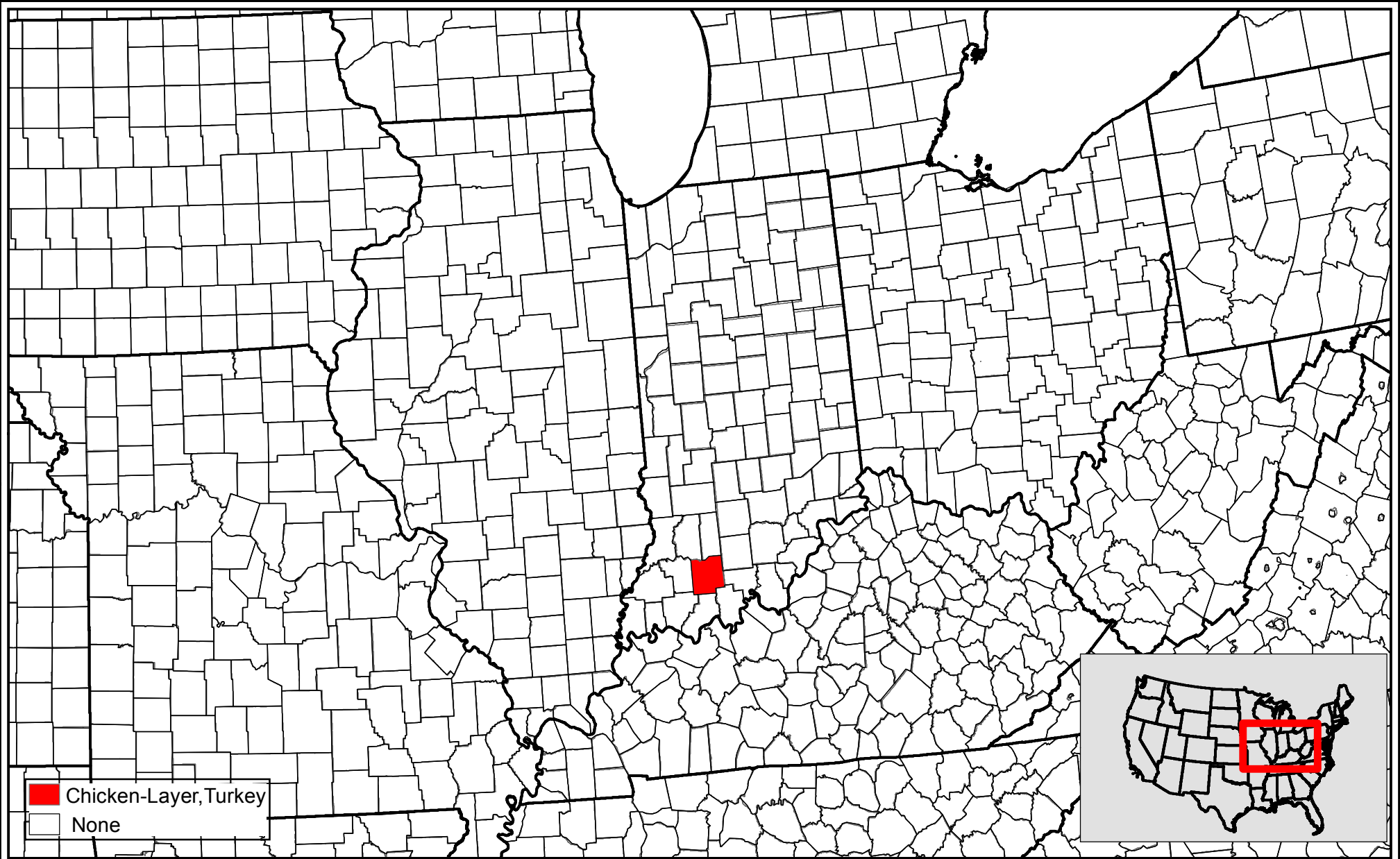
# Figure 5. All H7 Detections as of 3/29/2016



# Figure 6. All H7 Detections as of 3/29/2016



# Figure 7. All H7 Detections, by Species, as of 3/29/2016



# Figure 8. All H7 Detections in all Birds, as of 3/29/2016

