

Zones under GB Restrictions for HPAI

Zone	Date of start of ineligibility (entry into zone US-2)*	Date ban scheduled to end (or has ended) (date of return to zone US-1)
California: the 10 km radius zone noted in Figure 128 (scroll to end of PDF to see figures) centered on Fresno County, California	August 22, 2022 (zone in blue) August 26, 2022 (zone in red) September 1, 2022 (zone in green)	
California: the 10 km radius zone noted in Figure 129 (scroll to end of PDF to see figures) centered on Sacramento County, California	August 30, 2022	
California: the 10 km radius zone noted in Figure 130 (scroll to end of PDF to see figures) centered on Tuolumne County, California	August 26, 2022 (zone in purple) August 30, 2022 (zones in orange and green) September 1, 2022 (zone in blue)	
Colorado: the 10 km radius zone noted in Figure 93 (scroll to end of PDF to see figures) centered on La Plata County, Colorado	April 19, 2022	
Colorado: the 10 km radius zone noted in Figure 94 (scroll to end of PDF to see figures) centered on Montrose County, Colorado	April 19, 2022	
Colorado: the 10 km radius zone noted in Figure 79 (scroll to end of PDF to see figures) centered on Pitkin County, Colorado	April 8, 2022	
Colorado: the 10 km radius zone noted in Figure 105 (scroll to end of PDF to see figures) centered on Weld County, Colorado	April 29, 2022 (zone in red) June 7, 2022 (zone in blue) June 9, 2022 (zone in orange) (if in multiple zones, use earliest date)	
Delaware and Maryland: the 10 km radius zones noted in Figure 4 (scroll to end of PDF to see figures)	February 22, 2022 (zone in red) March 8, 2022 (zone in green) (if in multiple zones, use earliest date)	

centered on New Castle County, Delaware		
Delaware: the 10 km radius zone noted in Figure 16 (scroll to end of PDF to see figures) centered on Kent County, Delaware	March 17, 2022	
Idaho: the 10 km radius zones noted in Figure 112 (scroll to end of PDF to see figures) centered on Ada County, Idaho	May 10, 2022 (zone in blue) May 17, 2022 (zone in red) May 19, 2022 (zone in orange) (if in multiple zones, use earliest date)	
Idaho: the 10 km radius zones noted in Figure 111 (scroll to end of PDF to see figures) centered on Canyon County, Idaho	May 9, 2022 (zone in blue) May 17, 2022 (zones in red or orange) May 18, 2022 (zones in green or purple) (if in multiple zones, use earliest date)	
Idaho: the 10 km radius zones noted in Figure 89 (scroll to end of PDF to see figures) centered on Gooding County, Idaho	April 14, 2022	
Idaho: the 10 km radius zones noted in Figure 100 (scroll to end of PDF to see figures) centered on Madison County, Idaho	April 20, 2022	
Indiana: the 10 km radius zones noted in Figure 121 (scroll to end of PDF to see figures) centered on Allen County, Indiana	June 7, 2022	
Indiana: the 10 km radius zones noted in Figure 1 (scroll to end of PDF to see figures) centered on Dubois County, Indiana	February 8, 2022 (zone in pink) February 16, 2022 (zone in olive green) February 24, 2022 (zone in blue) March 2, 2022 (zone in Kelly green) (if in multiple zones, use earliest date)	

Indiana and Michigan: the 10 km radius zones noted in Figure 73 (scroll to end of PDF to see figures) centered on Elkhart County, Indiana	April 8, 2022 (zone in blue) April 14, 2022 (zone in red) April 20, 2022 (zone in orange) September 1, 2022 (zone in green) (if in multiple zones, use earliest date)	
Indiana: the 10 km radius zones noted in Figure 5 (scroll to end of PDF to see figures) centered on Greene County, Indiana	February 23, 2022	
Iowa: the 10 km radius zone noted in Figure 98 (scroll to end of PDF to see figures) centered on Bremer County, Iowa	April 21, 2022	
Iowa: the 10 km radius zones noted in Figure 9 (scroll to end of PDF to see figures) centered on Buena Vista County, Iowa	March 6, 2022 (zone in blue) March 17, 2022 (zone in orange) March 24, 2022 (zone in green) March 30, 2022 (zone in red) (if in multiple zones, use earliest date)	
Iowa: the 10 km radius zone noted in Figure 48 (scroll to end of PDF to see figures) centered on Cherokee County, Iowa	March 31, 2022	
Iowa: the 10 km radius zone noted in Figure 28 (scroll to end of PDF to see figures) centered on Franklin County, Iowa	March 25, 2022	
Iowa: the 10 km radius zone noted in Figure 36 (scroll to end of PDF to see figures) centered on Guthrie County, Iowa	March 28, 2022	
Iowa: the 10 km radius zone noted in Figure 37 (scroll to end of PDF to see figures) centered on Hamilton County, Iowa	March 28, 2022 (zone in blue) April 4, 2022 (zone in red) (if in multiple zones, use earliest date)	

Iowa: the 10 km radius zone noted in Figure 63 (scroll to end of PDF to see figures) centered on Hardin County, Iowa	April 5, 2022	
Iowa: the 10 km radius zone noted in Figure 52 (scroll to end of PDF to see figures) centered on Humboldt County, Iowa	April 2, 2022	
Iowa: the 10 km radius zone noted in Figure 49 (scroll to end of PDF to see figures) centered on Osceola County, Iowa	March 31, 2022	
Iowa: the 10 km radius zone noted in Figure 53 (scroll to end of PDF to see figures) centered on Sac County, Iowa	April 2, 2022	
Iowa: the 10 km radius zone noted in Figure 13 (scroll to end of PDF to see figures) centered on Taylor County, Iowa	March 10, 2022	
Kansas: the 10 km radius zone noted in Figure 17 (scroll to end of PDF to see figures) centered on Dickinson County, Kansas	March 18, 2022	
Kansas: the 10 km radius zone noted in Figure 14 (scroll to end of PDF to see figures) centered on Franklin County, Kansas	March 11, 2022	
Kansas: the 10 km radius zone noted in Figure 90 (scroll to end of PDF to see figures) centered on McPherson County, Kansas	April 13, 2022	
Kansas and Nebraska: the 10 km radius zone noted in Figure 103 (scroll to end of PDF to see figures) centered on Republic County, Kansas	April 27, 2022	

Kentucky and Tennessee: the 10 km radius zone noted in Figure 2 (scroll to end of PDF to see figures) centered on Fulton County, Kentucky	February 12, 2022	
Kentucky: the 10 km radius zone noted in Figure 3 (scroll to end of PDF to see figures) centered on Webster County, Kentucky	February 15, 2022	
Maine: the 10 km radius zones noted in Figure 22 (scroll to end of PDF to see figures) centered on Cumberland County, Maine	March 22, 2022	
Maryland and Delaware: the 10 km radius zones noted in Figure 6 (scroll to end of PDF to see figures) centered on Cecil County, Maryland	March 4, 2022 (zone in blue) March 10, 2022 (zone in red) March 18, 2022 (zone in orange) (if in multiple zones, use earliest date)	
Maryland: the 10 km radius zone noted in Figure 10 (scroll to end of PDF to see figures) centered on Queen Anne's County, Maryland	March 8, 2022	
Michigan and Wisconsin: the 10 km radius zone noted in Figure 85 (scroll to end of PDF to see figures) centered on Menominee County, Michigan	April 13, 2022	
Michigan: the 10 km radius zone noted in Figure 113 (scroll to end of PDF to see figures) centered on Muskegon County, Michigan	May 10, 2022	
Michigan: the 10 km radius zone noted in Figure 104 (scroll to end of PDF to see figures) centered on Wexford County, Michigan	April 28, 2022	

Minnesota: the 10 km radius zone noted in Figure 59 (scroll to end of PDF to see figures) centered on Becker County, Minnesota	April 3, 2022	
Minnesota: the 10 km radius zone noted in Figure 64 (scroll to end of PDF to see figures) centered on Big Stone County, Minnesota	April 5, 2022	
Minnesota: the 10 km radius zone noted in Figure 86 (scroll to end of PDF to see figures) centered on Blue Earth County, Minnesota	April 13, 2022 (zone in blue) April 14, 2022 (zone in red) (if in multiple zones, use earliest date)	
Minnesota and Wisconsin: the 10 km radius zone noted in Figure 115 (scroll to end of PDF to see figures) centered on Chisago County, Minnesota	May 11, 2022	
Minnesota: the 10 km radius zone noted in Figure 114 (scroll to end of PDF to see figures) centered on Crow Wing County, Minnesota	May 10, 2022	
Minnesota: the 10 km radius zone noted in Figure 119 (scroll to end of PDF to see figures) centered on Dakota County, Minnesota	May 21, 2022	
Minnesota: the 10 km radius zone noted in Figure 60 (scroll to end of PDF to see figures) centered on Dodge County, Minnesota	April 3, 2022	
Minnesota: the 10 km radius zone noted in Figure 41 (scroll to end of PDF to see figures) centered on Kandiyohi County, Minnesota	March 29, 2022 (zone in orange) April 3, 2022 (zones in purple and pink) April 4, 2022 (zone in blue) April 7, 2022 (zone in red) April 12, 2022 (zone in green) April 19, 2022 (zones in teal and brown)	

	May 18, 2022 (zone in yellow) (if in multiple zones, use earliest date)	
Minnesota and South Dakota: the 10 km radius zone noted in Figure 42 (scroll to end of PDF to see figures) centered on Lac qui Parle County, Minnesota	March 29, 2022	
Minnesota: the 10 km radius zone noted in Figure 61 (scroll to end of PDF to see figures) centered on Le Sueur County, Minnesota	April 3, 2022 (zone in red) April 9, 2022 (zone in blue) (if in multiple zones, use earliest date)	
Minnesota: the 10 km radius zone noted in Figure 107 (scroll to end of PDF to see figures) centered on Lyon County, Minnesota	May 3, 2022	
Minnesota: the 10 km radius zone noted in Figure 29 (scroll to end of PDF to see figures) centered on Meeker County, Minnesota	March 25, 2022 (zone in blue) April 5, 2022 (zone in red) April 14, 2022 (zone in orange) April 19, 2022 (zone in purple) August 30, 2022 (zone in green) (if in multiple zones, use earliest date)	
Minnesota: the 10 km radius zone noted in Figure 50 (scroll to end of PDF to see figures) centered on Morrison County, Minnesota	March 31, 2022 (zone in royal blue) April 4, 2022 (zones in red and orange) April 5, 2022 (zone in green) April 12, 2022 (zones in purple, yellow, and brown) April 19, 2022 (zones in teal, pink, and sky blue) April 21, 2022 (zone in lime green) (if in multiple zones, use earliest date)	
Minnesota: the 10 km radius zone noted in Figure 74 (scroll to end of PDF to see figures) centered on Otter Tail County, Minnesota	April 8, 2022 (zone in beige) April 13, 2022 (zone in purple) April 19, 2022 (zone in blue)	

	April 22, 2022 (zone in brown) (if in multiple zones, use earliest date)	
Minnesota: the 10 km radius zone noted in Figure 75 (scroll to end of PDF to see figures) centered on Renville County, Minnesota	April 8, 2022	
Minnesota: the 10 km radius zone noted in Figure 30 (scroll to end of PDF to see figures) centered on Stearns County, Minnesota	March 26, 2022	
Minnesota: the 10 km radius zone noted in Figure 54 (scroll to end of PDF to see figures) centered on Stearns County, Minnesota	April 2, 2022 (zone in green) April 5, 2022 (zone in yellow) April 9, 2022 (zone in purple) April 19, 2022 (zone in brown) April 20, 2022 (zone in light blue) April 25, 2022 (zone in pink) April 29, 2022 (zone in blue-green) (if in multiple zones, use earliest date)	
Minnesota: the 10 km radius zone noted in Figure 80 (scroll to end of PDF to see figures) centered on Swift County, Minnesota	April 9, 2022 (zone in purple) April 19, 2022 (zone in blue) April 22, 2022 (zone in green) (if in multiple zones, use earliest date)	
Minnesota: the 10 km radius zone noted in Figure 96 (scroll to end of PDF to see figures) centered on Todd County, Minnesota	April 20, 2022 (zones in red and orange) April 21, 2022 (zones in purple and green) (if in multiple zones, use earliest date)	
Minnesota: the 10 km radius zone noted in Figure 66 (scroll to end of PDF to see figures) centered on Waseca County, Minnesota	April 5, 2022 (zone in yellow) April 6, 2022 (zone in purple) April 13, 2022 (zone in blue) (if in multiple zones, use earliest date)	

Minnesota: the 10 km radius zone noted in Figure 82 (scroll to end of PDF to see figures) centered on Yellow Medicine County, Minnesota	April 12, 2022 (zone in yellow) April 22, 2022 (zone in brown) (if in multiple zones, use earliest date)	
Missouri: the 10 km radius zone noted in Figure 78 (scroll to end of PDF to see figures) centered on Dade County, Missouri	April 6, 2022	
Missouri and Kansas: the 10 km radius zone noted in Figure 11 (scroll to end of PDF to see figures) centered on Jasper County, Missouri	March 8, 2022 (zone in blue) April 1, 2022 (zone in red) (if in multiple zones, use earliest date)	
Missouri: the 10 km radius zone noted in Figure 12 (scroll to end of PDF to see figures) centered on Lawrence County, Missouri	March 9, 2022	
Missouri: the 10 km radius zone noted in Figure 77 (scroll to end of PDF to see figures) centered on Lawrence County, Missouri	April 5, 2022	
Missouri: the 10 km radius zone noted in Figure 7 (scroll to end of PDF to see figures) centered on Stoddard County, Missouri	March 4, 2022	
Montana: the 10 km radius zone noted in Figure 72 (scroll to end of PDF to see figures) centered on Cascade County, Montana	April 7, 2022	
Montana: the 10 km radius zone noted in Figure 97 (scroll to end of PDF to see figures) centered on Glacier County, Montana	April 20, 2022	
Nebraska: the 10 km radius zone noted in Figure 21 (scroll to end of PDF to see figures) centered on	March 22, 2022 (zone in red) March 24, 2022 (zone in blue)	

Butler County, Nebraska	(if in multiple zones, use earliest date)	
Nebraska: the 10 km radius zone noted in Figure 83 (scroll to end of PDF to see figures) centered on Dixon County, Nebraska	April 12, 2022	
Nebraska: the 10 km radius zone noted in Figure 102 (scroll to end of PDF to see figures) centered on Knox County, Nebraska	April 27, 2022	
New Jersey: the 10 km radius zone noted in Figure 116 (scroll to end of PDF to see figures) centered on Monmouth County, New Jersey	May 17, 2022	
New York: the 10 km radius zone noted in Figure 44 (scroll to end of PDF to see figures) centered on Monroe County, New York	March 29, 2022	
New York: the 10 km radius zone noted in Figure 67 (scroll to end of PDF to see figures) centered on Orleans County, New York	April 5, 2022	
New York: the 10 km radius zone noted in Figure 31 (scroll to end of PDF to see figures) centered on Suffolk County, New York	March 23, 2022	
New York: the 10 km radius zone noted in Figure 32 (scroll to end of PDF to see figures) centered on Suffolk County, New York	March 25, 2022	
North Carolina: the 10 km radius zone noted in Figure 43 (scroll to end of PDF to see figures) centered on Johnston County, North Carolina	March 29, 2022 (zone in blue) April 2, 2022 (zones in red and green) (if in multiple zones, use earliest date)	
North Carolina: the 10 km radius zone noted in Figure 55 (scroll to end of PDF to see figures) centered	April 2, 2022 (zone in blue) April 5, 2022 (zone in red) April 6, 2022 (zones in green and	

on Wayne County, North Carolina	yellow) April 7, 2022 (zone in purple) April 12, 2022 (zone in brown) (if in multiple zones, use earliest date)	
North Dakota: the 10 km radius zone noted in Figure 87 (scroll to end of PDF to see figures) centered on Barnes County, North Dakota	April 13, 2022	
North Dakota and South Dakota: the 10 km radius zone noted in Figure 46 (scroll to end of PDF to see figures) centered on Dickey County, North Dakota	March 31, 2022 (zone in blue) April 1, 2022 (zone in red) (if in multiple zones, use earliest date)	
North Dakota: the 10 km radius zone noted in Figure 40 (scroll to end of PDF to see figures) centered on Kidder County, North Dakota	March 29, 2022	
North Dakota: the 10 km radius zone noted in Figure 56 (scroll to end of PDF to see figures) centered on LaMoure County, North Dakota	April 2, 2022 (zone in red) April 4, 2022 (zone in blue) (if in multiple zones, use earliest date)	
North Dakota: the 10 km radius zone noted in Figure 120 (scroll to end of PDF to see figures) centered on McHenry County, North Dakota	June 6, 2022	
North Dakota: the 10 km radius zones noted in Figures 99.a. and 99.b. (scroll to end of PDF to see figures) centered on Richland County, North Dakota	April 21, 2022 (99.a.) April 26, 2022 (99.b.)	
North Dakota: the 10 km radius zone noted in Figure 76 (scroll to end of PDF to see figures) centered on Stutsman County, North Dakota	April 8, 2022	
North Dakota: the 10 km radius zone noted in Figure 95 (scroll to end of	April 19, 2022	

PDF to see figures) centered on Stutsman County, North Dakota		
Oklahoma: the 10 km radius zone noted in Figure 106 (scroll to end of PDF to see figures) centered on Sequoyah County, Oklahoma	April 30, 2022	
Oregon: the 10 km radius zone noted in Figure 117 (scroll to end of PDF to see figures) centered on Lane County, Oregon	May 17, 2022	
Oregon: the 10 km radius zone noted in Figure 124 (scroll to end of PDF to see figures) centered on Deschutes County, Oregon	July 12, 2022 (zone in blue) July 15, 2022 (zone in red) July 19, 2022 (zone in orange) July 21, 2022 (zone in green) (if in multiple zones, use earliest date)	
Pennsylvania: the 10 km radius zones noted in Figure 108 (scroll to end of PDF to see figures) centered on Berks County, Pennsylvania	May 3, 2022 (zones in royal blue and red) May 10, 2022 (zones in lime green and yellow) May 14, 2022 (zone in light blue) May 17, 2022 (zone in pink) May 18, 2022 (zone in orange) May 23, 2022 (zone in purple) June 2, 2022 (zone in dark green) (if in multiple zones, use earliest date)	
Pennsylvania: the 10 km radius zones noted in Figure 91 (scroll to end of PDF to see figures) centered on Lancaster County, Pennsylvania	April 15, 2022 (zone in red) April 20, 2022 (zones in blue and orange) April 22, 2022 (zone in green) April 26, 2022 (zone in purple) April 27, 2022 (zone in brown) April 29, 2022 (zone in pink) May 10, 2022 (zone in light blue)	

	(if in multiple zones, use earliest date)	
Pennsylvania: the 10 km radius zones noted in Figure 127 (scroll to end of PDF to see figures) centered on Northampton County, Pennsylvania	August 11, 2022	
South Dakota: the 10 km radius zones noted in Figure 23 (scroll to end of PDF to see figures) centered on Beadle County, South Dakota	March 22, 2022 (zone in red) March 23, 2022 (zone in blue) April 5, 2022 (zone in orange) May 3, 2022 (zone in green) (if in multiple zones, use earliest date)	
South Dakota: the 10 km radius zones noted in Figure 38 (scroll to end of PDF to see figures) centered on Bon Homme County, South Dakota	March 29, 2022	
South Dakota: the 10 km radius zones noted in Figure 45 (scroll to end of PDF to see figures) centered on Brule County, South Dakota	March 30, 2022	
South Dakota: the 10 km radius zones noted in Figure 8 (scroll to end of PDF to see figures) centered on Charles Mix County, South Dakota	March 5, 2022 (zone in blue) March 12, 2022 (zone in red) (if in multiple zones, use earliest date)	
South Dakota: the 10 km radius zones noted in Figure 25 (scroll to end of PDF to see figures) centered on Charles Mix County, South Dakota	March 22, 2022	
South Dakota: the 10 km radius zones noted in Figure 51 (scroll to end of PDF to see figures) centered on Charles Mix County, South Dakota	April 1, 2022	

Dakota		
South Dakota: the 10 km radius zones noted in Figure 33 (scroll to end of PDF to see figures) centered on Clark County, South Dakota	March 27, 2022 (zone in red) April 5, 2022 (zone in blue) April 8, 2022 (zone in green) (if in multiple zones, use earliest date)	
South Dakota: the 10 km radius zone noted in Figure 118 (scroll to end of PDF to see figures) centered on Codington County, South Dakota	May 19, 2022	
South Dakota: the 10 km radius zone noted in Figure 109 (scroll to end of PDF to see figures) centered on Day County, South Dakota	May 4, 2022	
South Dakota and Minnesota: the 10 km radius zone noted in Figure 88 (scroll to end of PDF to see figures) centered on Deuel County, South Dakota	April 13, 2022	
South Dakota: the 10 km radius zones noted in Figure 26 (scroll to end of PDF to see figures) centered on Edmunds County, South Dakota	March 23, 2022 (zone in blue) March 29, 2022 (zone in red) April 1, 2022 (zone in yellow) April 8, 2022 (zone in purple) (if in multiple zones, use earliest date)	
South Dakota: the 10 km radius zones noted in Figure 69 (scroll to end of PDF to see figures) centered on Faulk County, South Dakota	April 5, 2022	
South Dakota: the 10 km radius zones noted in Figure 19 (scroll to end of PDF to see figures) centered on Hanson County, South Dakota	March 18, 2022	

South Dakota: the 10 km radius zones noted in Figure 24 (scroll to end of PDF to see figures) centered on Hanson County, South Dakota	March 22, 2022	
South Dakota: the 10 km radius zones noted in Figure 20 (scroll to end of PDF to see figures) centered on Hutchinson County, South Dakota	March 20, 2022 (zone in red) March 25, 2022 (zone in orange) (if in multiple zones, use earliest date)	
South Dakota: the 10 km radius zones noted in Figure 34 (scroll to end of PDF to see figures) centered on Hutchinson County, South Dakota	March 27, 2022	
South Dakota: the 10 km radius zones noted in Figure 27 (scroll to end of PDF to see figures) centered on Jerauld County, South Dakota	March 24, 2022	
South Dakota: the 10 km radius zones noted in Figure 18 (scroll to end of PDF to see figures) centered on Kingsbury County, South Dakota	March 18, 2022 (zone in blue) March 23, 2022 (zone in red) (if in multiple zones, use earliest date)	
South Dakota: the 10 km radius zones noted in Figure 57 (scroll to end of PDF to see figures) centered on Lake County, South Dakota	April 2, 2022	
South Dakota: the 10 km radius zones noted in Figure 35 (scroll to end of PDF to see figures) centered on McPherson County, South Dakota	March 27, 2022	
South Dakota: the 10 km radius zones noted in Figure 47 (scroll to end of PDF to see figures) centered on McPherson County, South Dakota	March 31, 2022	

South Dakota: the 10 km radius zones noted in Figure 62 (scroll to end of PDF to see figures) centered on McPherson County, South Dakota	April 4, 2022	
South Dakota and North Dakota: the 10 km radius zones noted in Figure 70 (scroll to end of PDF to see figures) centered on McPherson County, South Dakota	April 6, 2022	
South Dakota: the 10 km radius zones noted in Figure 39 (scroll to end of PDF to see figures) centered on Spink County, South Dakota	March 29, 2022 (zone in blue) April 2, 2022 (zone in red) April 5, 2022 (zone in green) (if in multiple zones, use earliest date)	
South Dakota: the 10 km radius zones noted in Figure 81 (scroll to end of PDF to see figures) centered on Yankton County, South Dakota	April 9, 2022	
Texas: the 10 km radius zone noted in Figure 58 (scroll to end of PDF to see figures) centered on Erath County, Texas	April 2, 2022	
Utah and Idaho: the 10 km radius zone noted in Figure 101 (scroll to end of PDF to see figures) centered in Cache County, Utah	April 25, 2022	
Utah: the 10 km radius zone noted in Figure 125 (scroll to end of PDF to see figures) centered in Sanpete County, Utah	July 14, 2022 (zone in blue) July 19, 2022 (zone in red) July 26, 2022 (zone in orange) (if in multiple zones, use earliest date)	
Washington: the 10 km radius zone noted in Figure 122 (scroll to end of PDF to see figures) centered on King County, Washington	June 7, 2022	

Washington: the 10 km radius zone noted in Figure 123 (scroll to end of PDF to see figures) centered on King County, Washington	July 1, 2022	
Washington: the 10 km radius zone noted in Figure 110 (scroll to end of PDF to see figures) centered on Pacific County, Washington	May 5, 2022	
Washington: the 10 km radius zone noted in Figure 126 (scroll to end of PDF to see figures) centered on Snohomish County, Washington	July 18, 2022	
Wisconsin: the 10 km radius zones noted in Figure 84 (scroll to end of PDF to see figures) centered on Barron County, Wisconsin	April 12, 2022 (zone in blue) April 28, 2022 (zone in red) May 3, 2022 (zones in orange or green) May 7, 2022 (zone in brown) May 13, 2022 (zone in pink) (if in multiple zones, use earliest date)	
Wisconsin: the 10 km radius zone noted in Figure 15 (scroll to end of PDF to see figures) centered on Jefferson County, Wisconsin	March 14, 2022	
Wisconsin: the 10 km radius zone noted in Figure 92 (scroll to end of PDF to see figures) centered on Polk County, Wisconsin	April 15, 2022	
Wisconsin: the 10 km radius zone noted in Figure 71 (scroll to end of PDF to see figures) centered on Racine County, Wisconsin	April 7, 2022	

***Product produced prior to this date may still be shipped as coming from US-1 if it clears into GB within 90 days of the date.**

Figure 1 (zones in Indiana ineligible effective February 8, 2022 [zone circled in pink], February 16, 2022 [zone circled in olive green, if not included in zone circled in pink], February 24, 2022 [zone circled in blue, if not included in the zones circled in pink or olive green], and March 4 [zone circled in Kelly green, if not included in any of the other zones]):

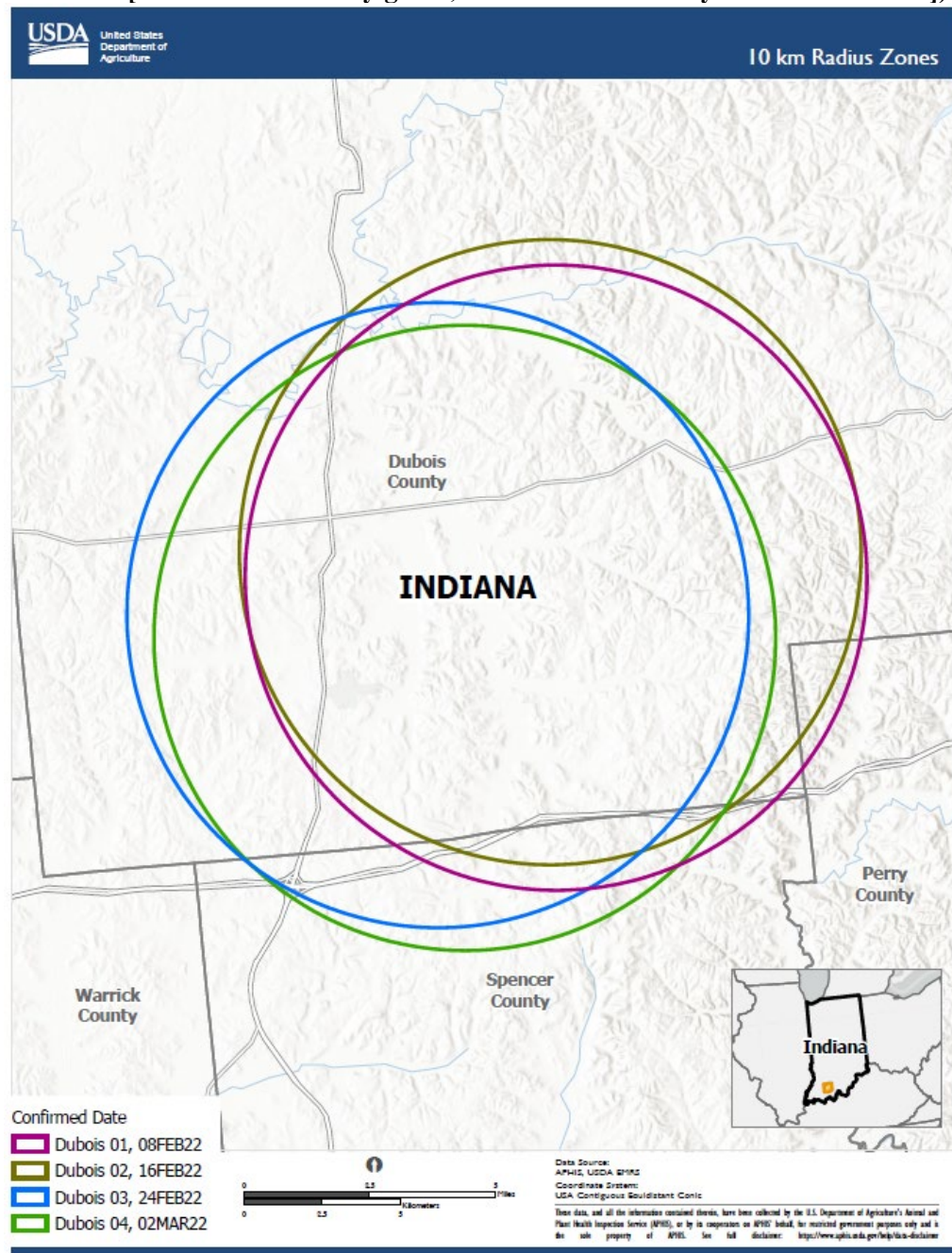


Figure 2 (zone in Kentucky and Tennessee ineligible effective February 12, 2022):

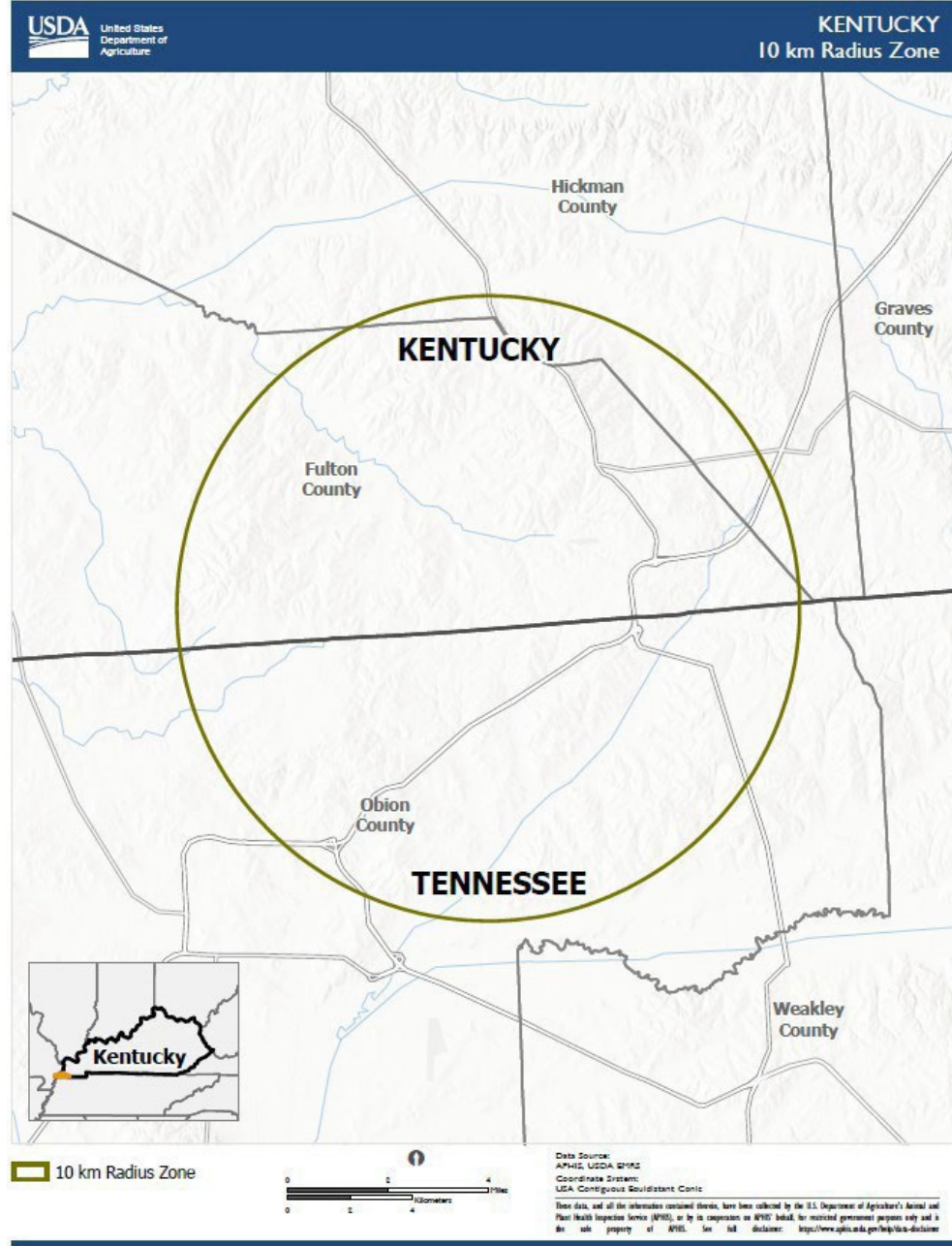


Figure 3 (zone in Kentucky ineligible effective February 15, 2022):

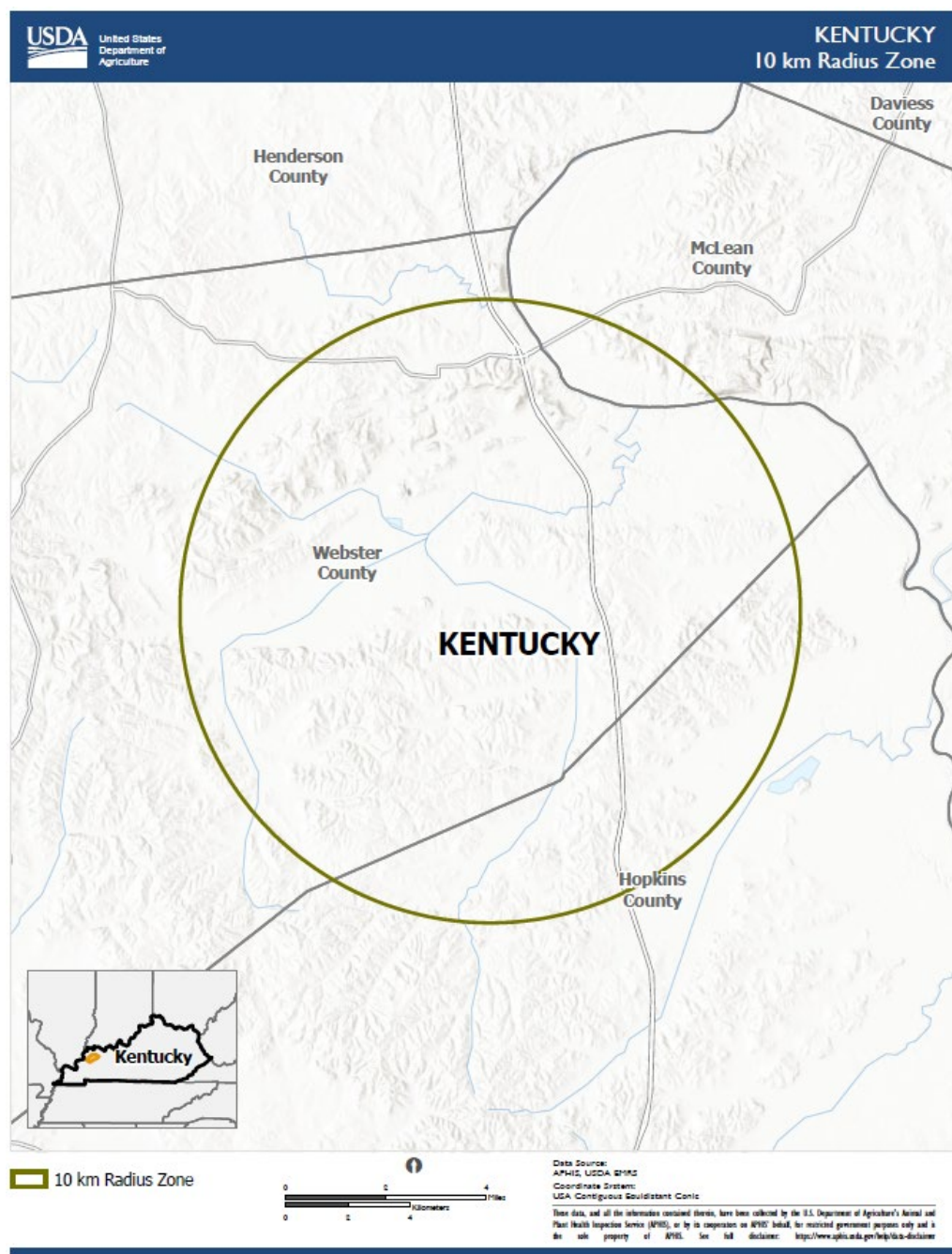


Figure 4 (zones in Delaware and Maryland ineligible effective February 22, 2022 [zone circled in red] and March 8, 2022 [zone circled in green, if not included in the zone circled in red]):

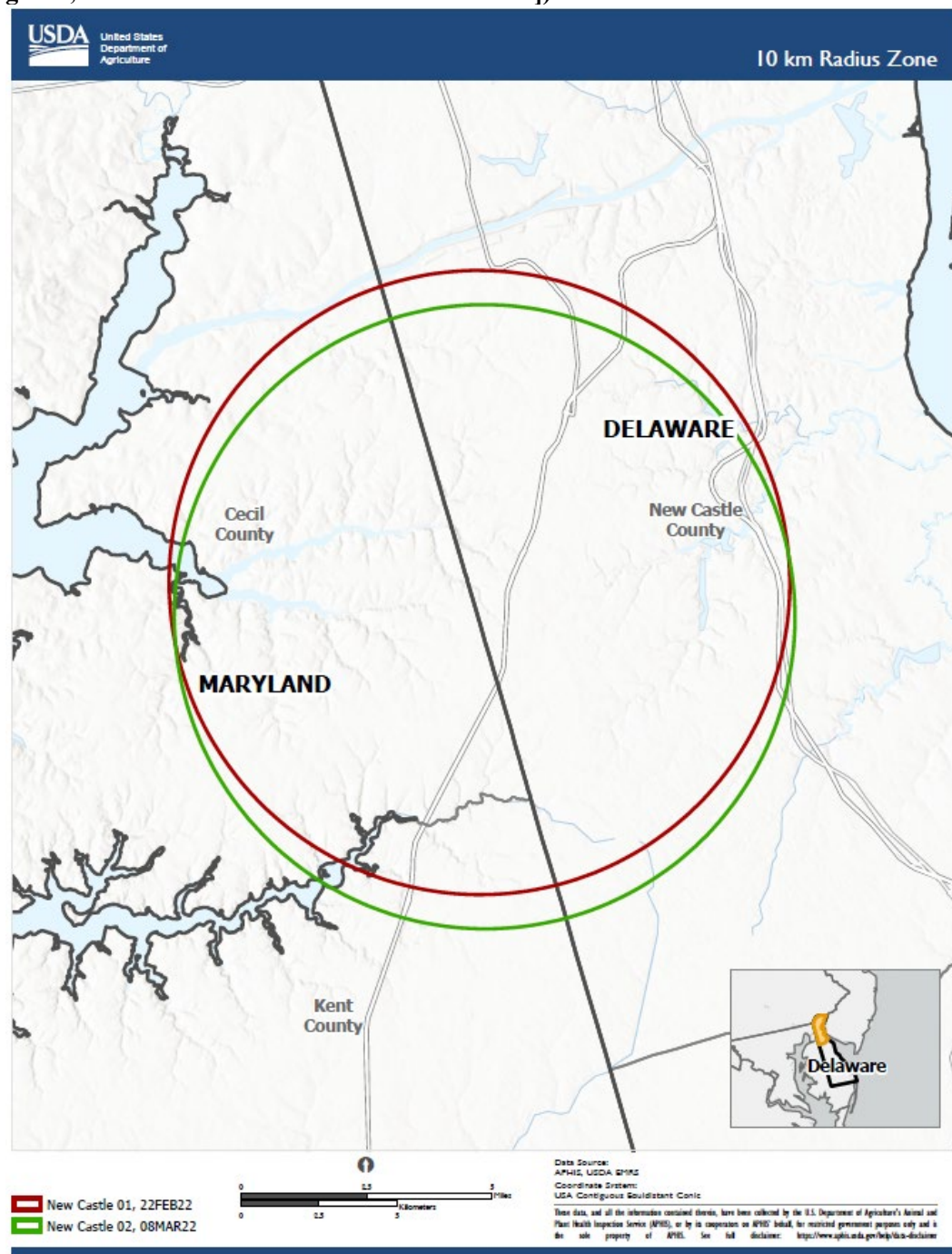


Figure 5 (zones in Indiana ineligible effective February 23, 2022):

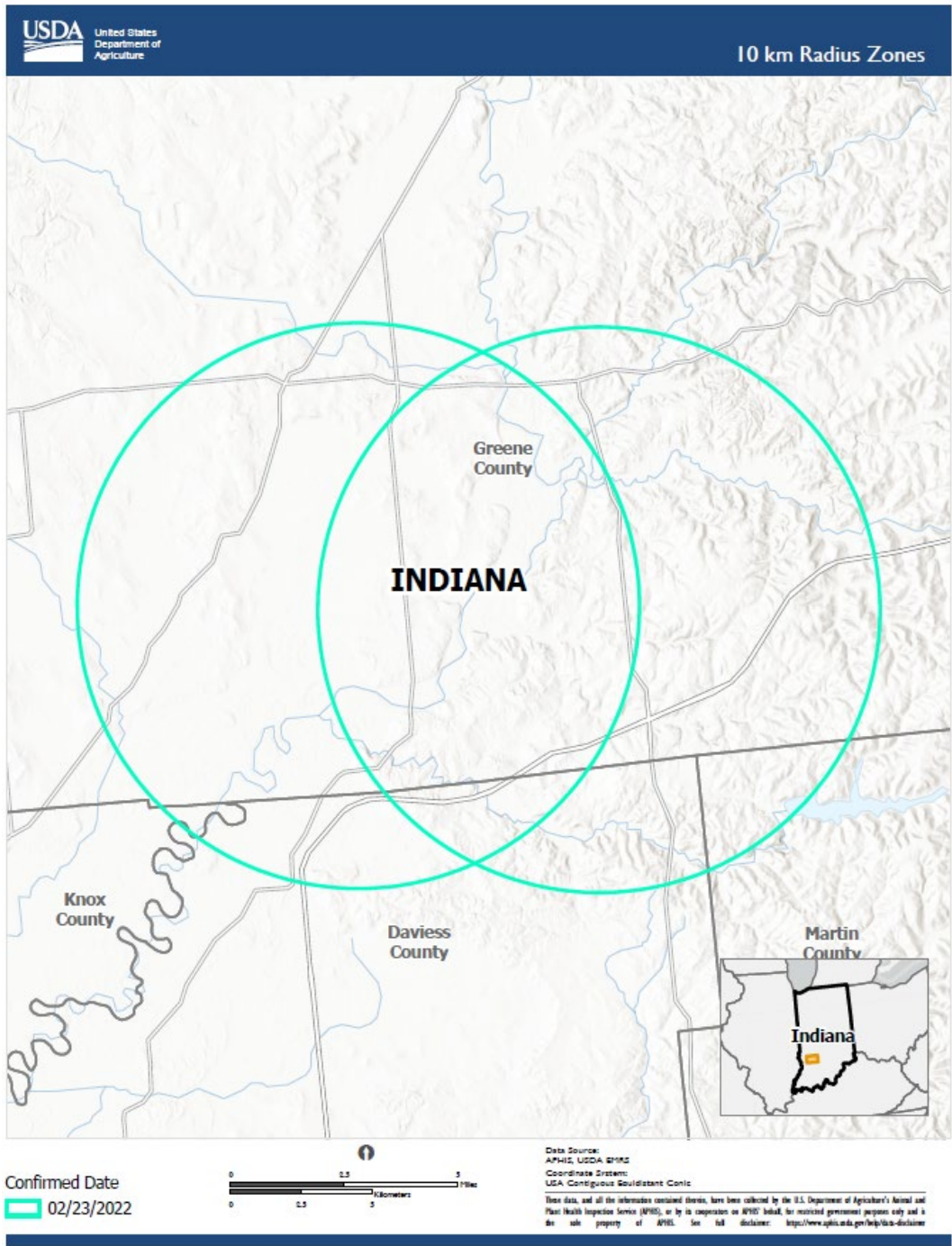


Figure 6 (zones in Maryland and Delaware ineligible effective March 4, 2022 [zone in blue], March 10, 2022 [zone in red, if not included in the zone in blue], March 18, 2022 [zone in orange, if not included in zone in blue or red]):

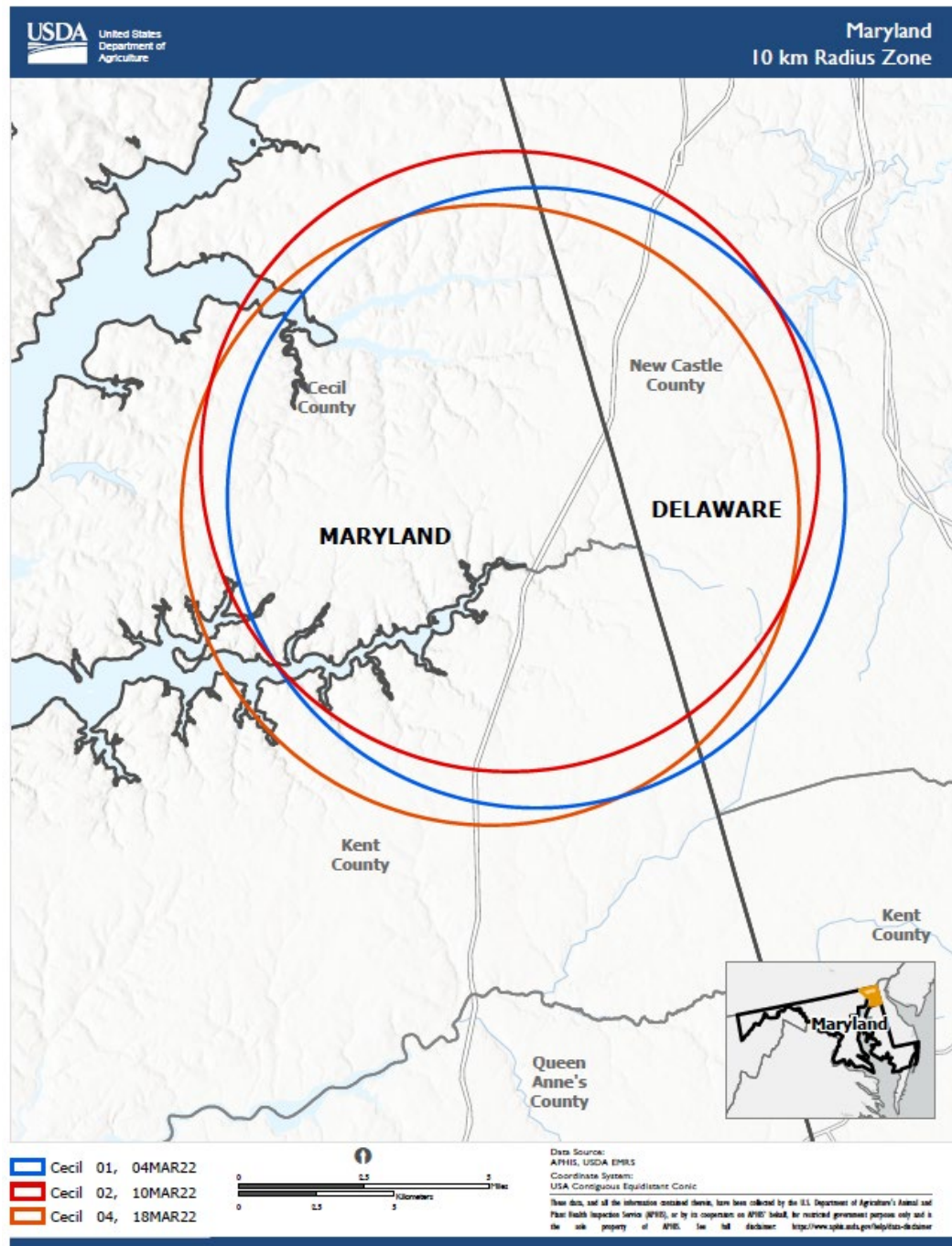


Figure 7 (zone in Missouri ineligible effective March 4, 2022):

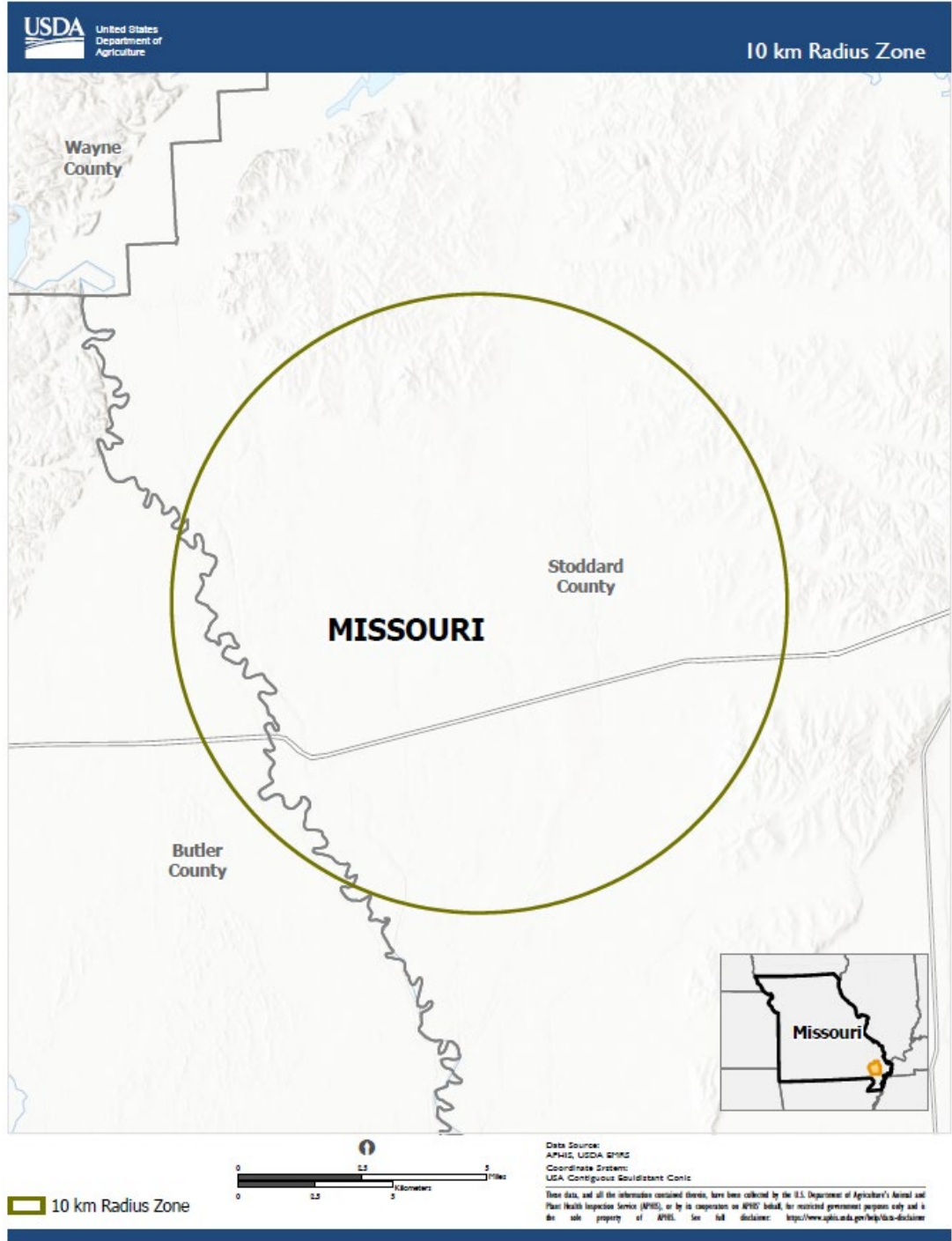


Figure 8 (zones in South Dakota ineligible effective March 5, 2022 [zone circled in blue], March 12, 2022 [zone circled in red, if not included in the zone circled in blue]):

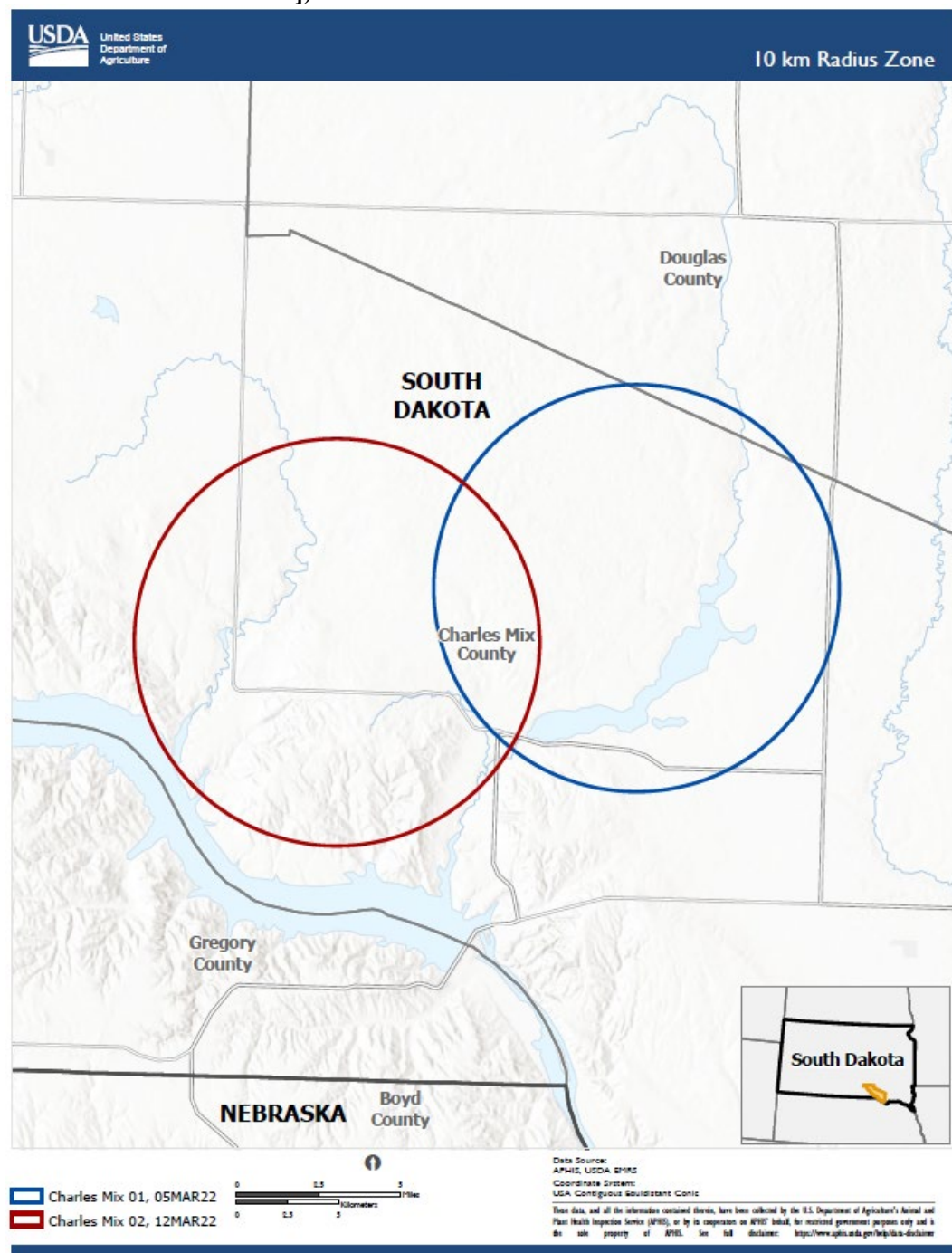


Figure 9 (zone in Iowa ineligible effective March 6, 2022 [zone circled in blue], March 17, 2022 [zone circled in orange], March 24, 2022 [zone circled in green, if not included in the zones circled in blue or orange], and March 30, 2022 [zone in red, if not included in the other zones]):

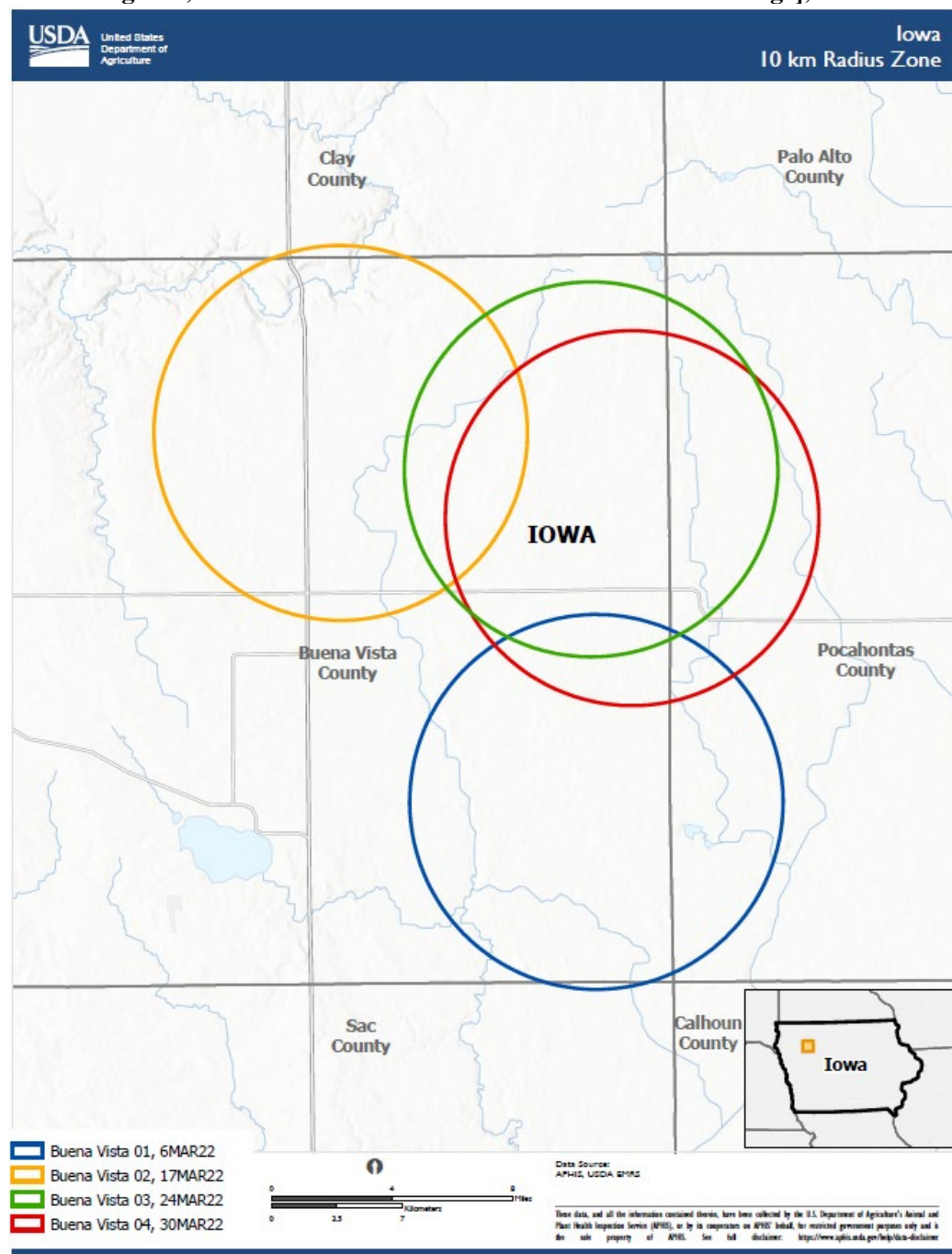


Figure 10 (zone in Maryland ineligible effective March 8, 2022):

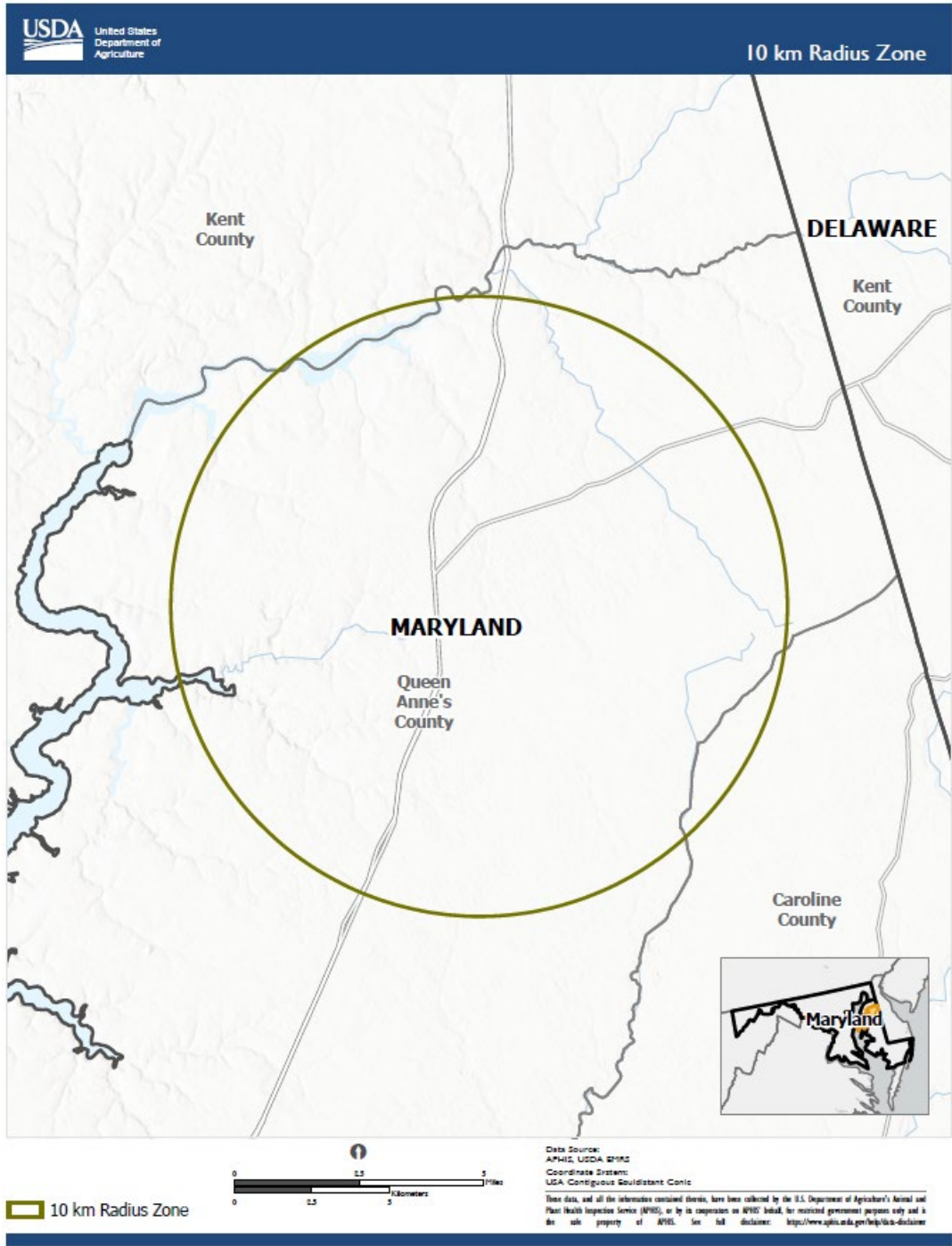


Figure 11 (zone centered in Jasper County, Missouri ineligible effective March 8, 2022 [zone in blue] and April 1, 2022 [zone in red, if not in zone in blue]):

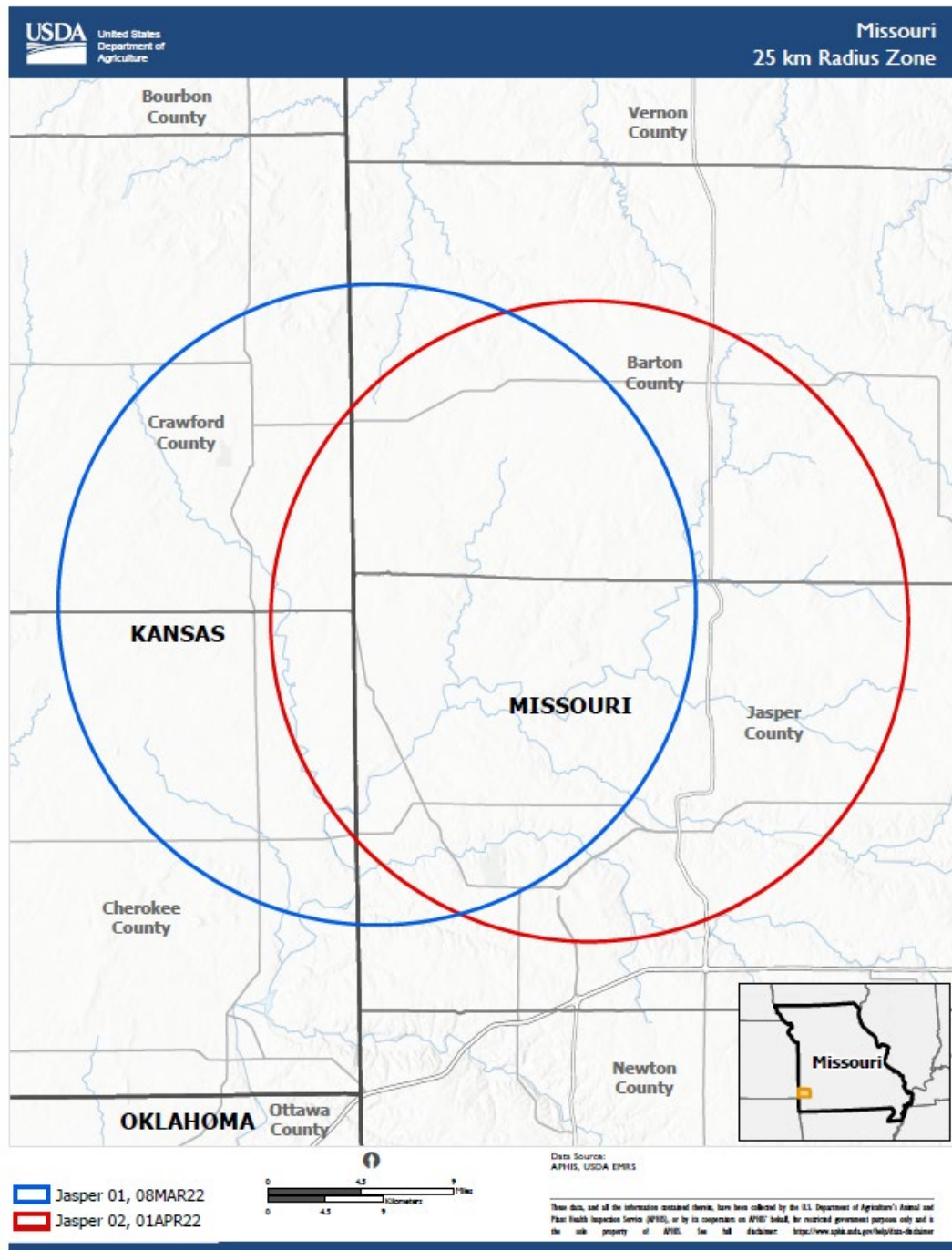


Figure 12 (zone in Missouri ineligible effective March 9, 2022):

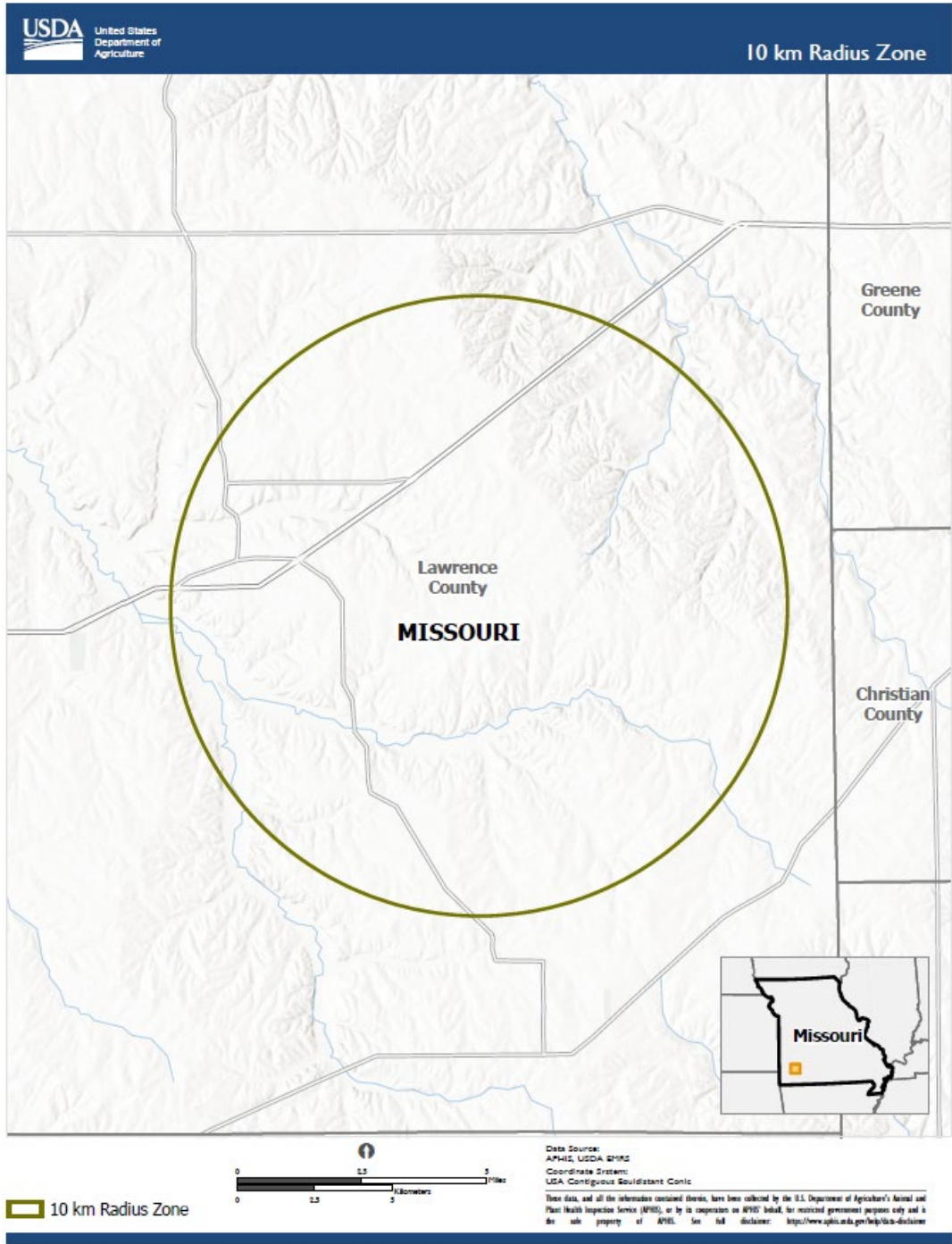


Figure 13 (zone in Iowa ineligible effective March 10, 2022):

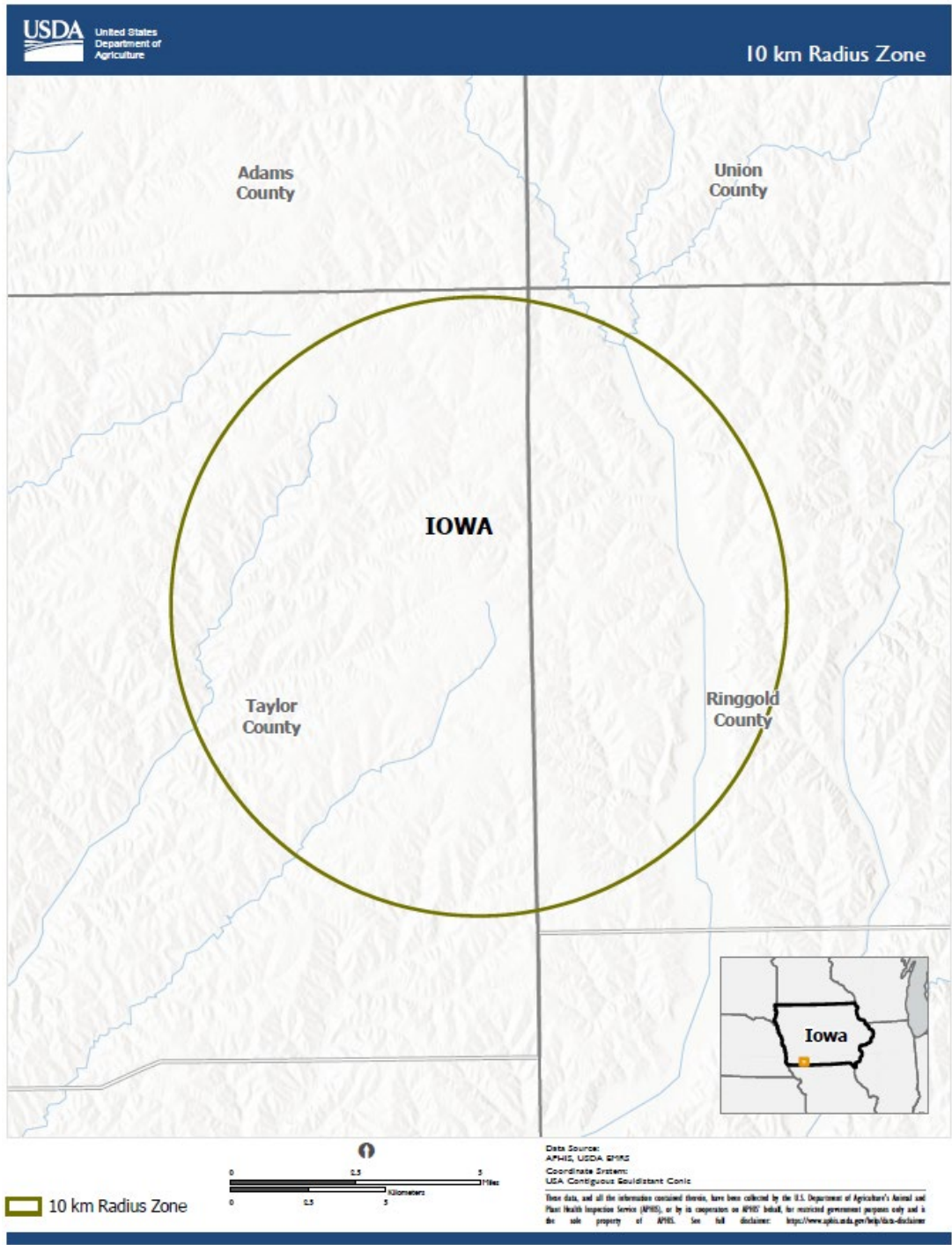


Figure 14 (zone in Kansas ineligible effective March 11, 2022):

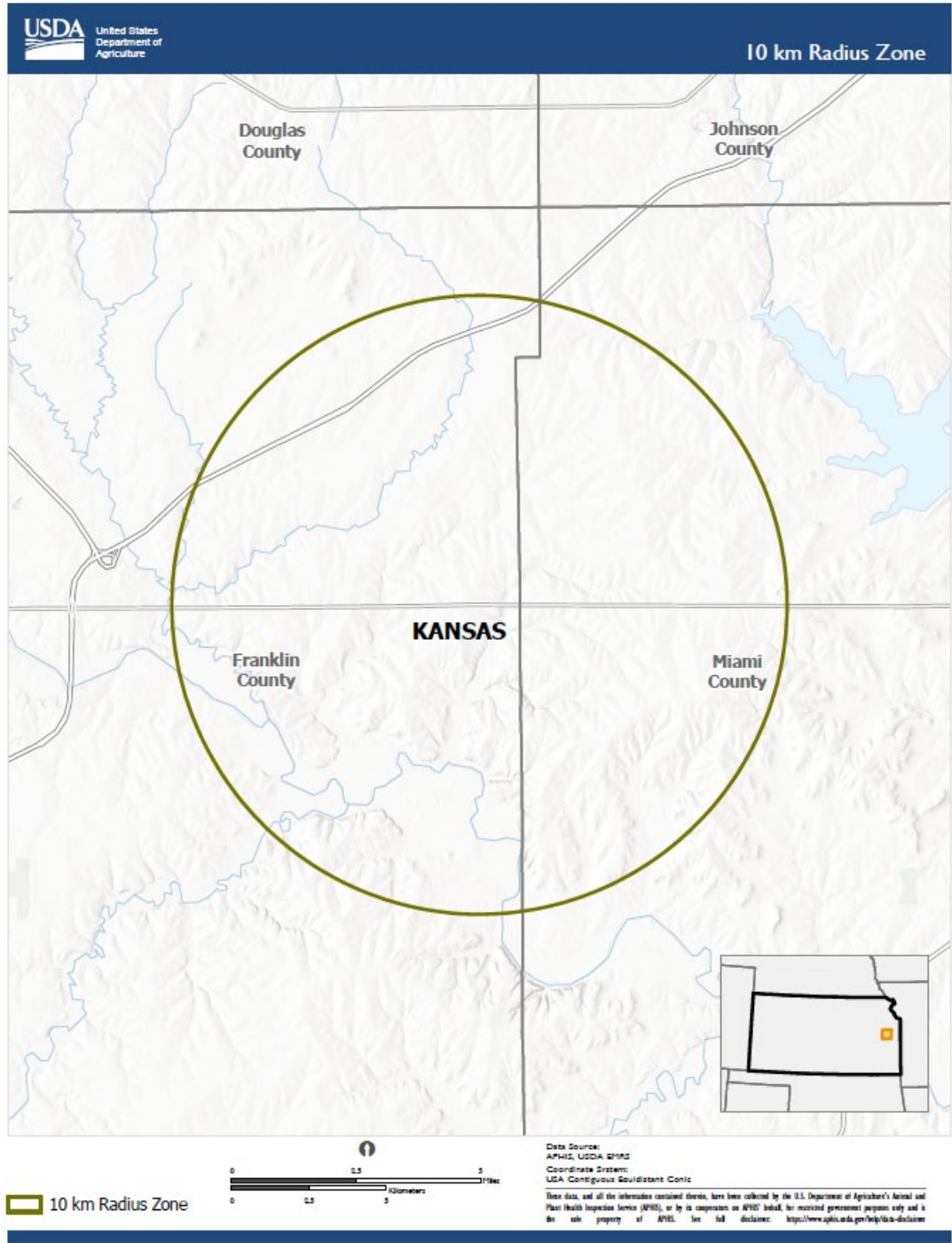


Figure 15 (zone in Wisconsin ineligible effective March 14, 2022):

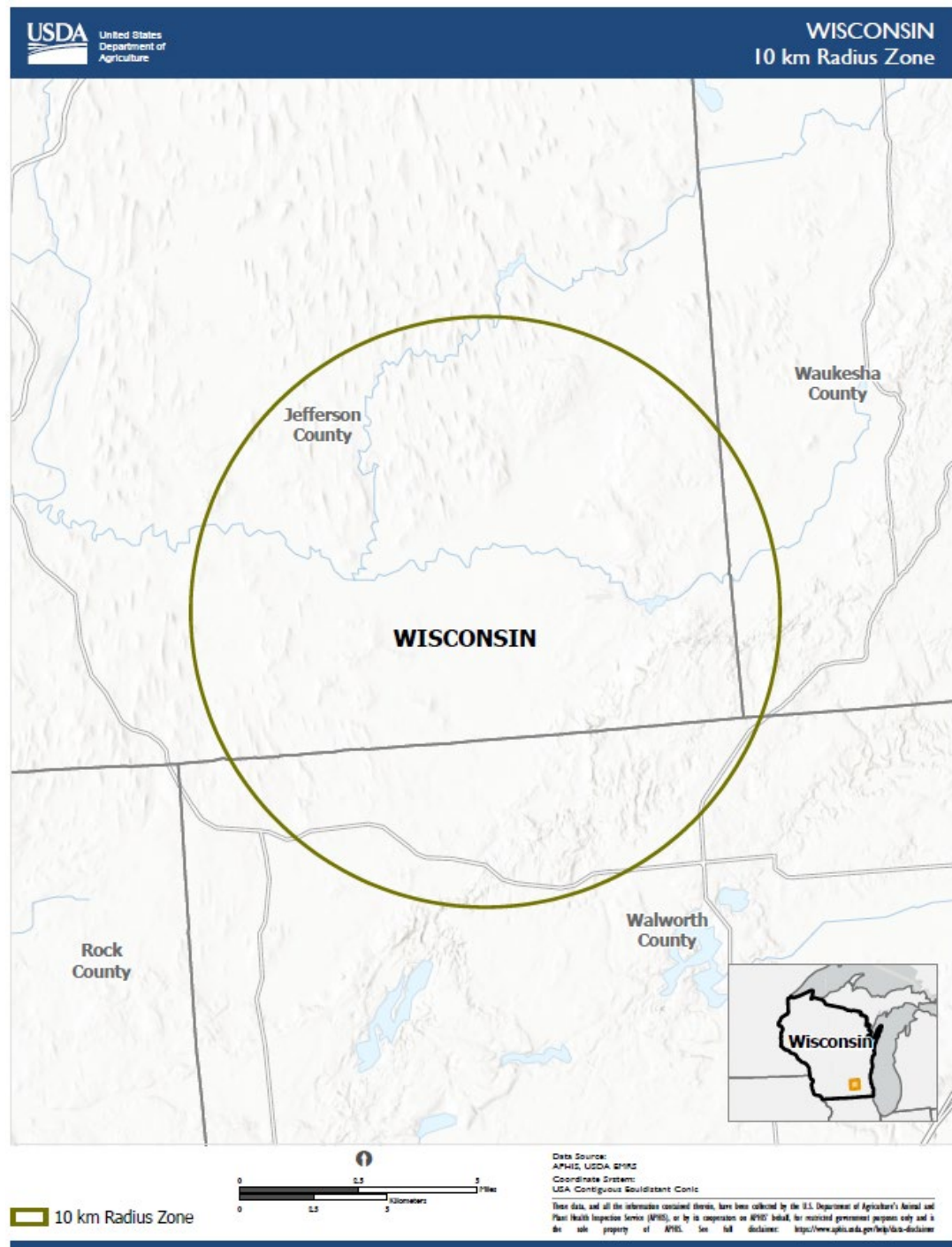


Figure 16 (zone in Delaware ineligible effective March 17, 2022):

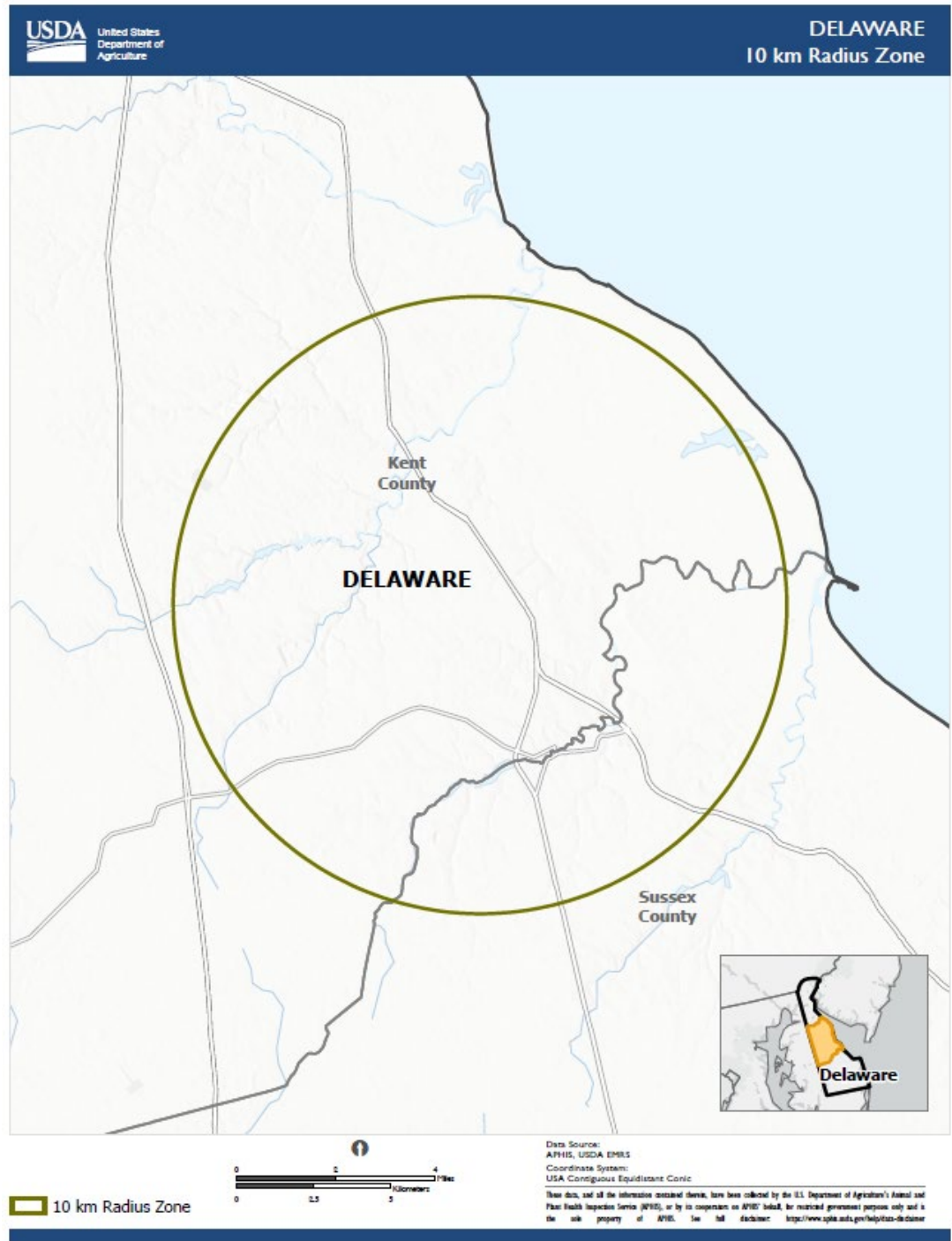


Figure 17 (zone in Kansas ineligible effective March 18, 2022):

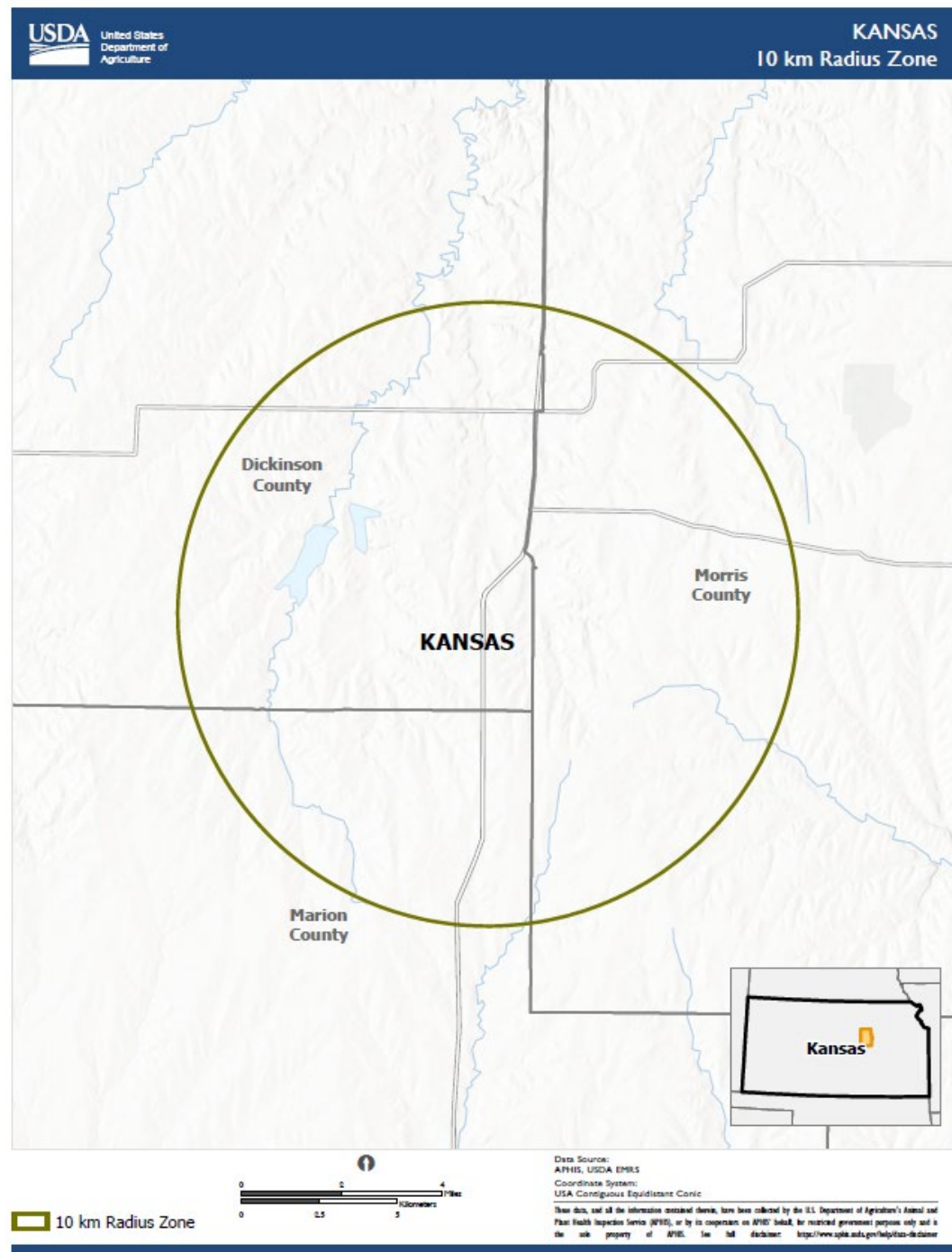


Figure 18 (zone in South Dakota ineligible effective March 18, 2022 [zone in blue] and March 23, 2022 [zone in red, if not in zone in blue])

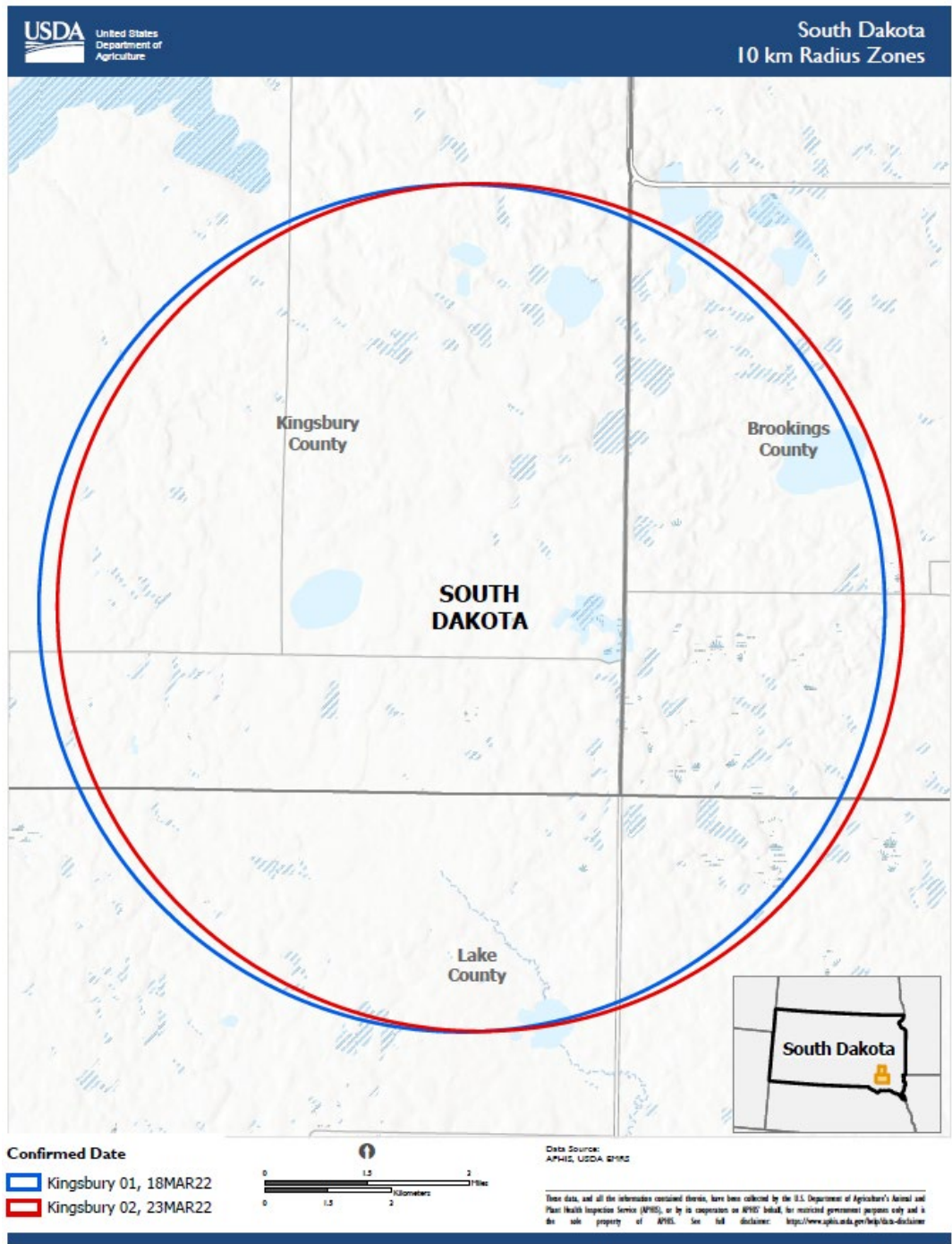


Figure 19 (zone in South Dakota ineligible effective March 18, 2022)

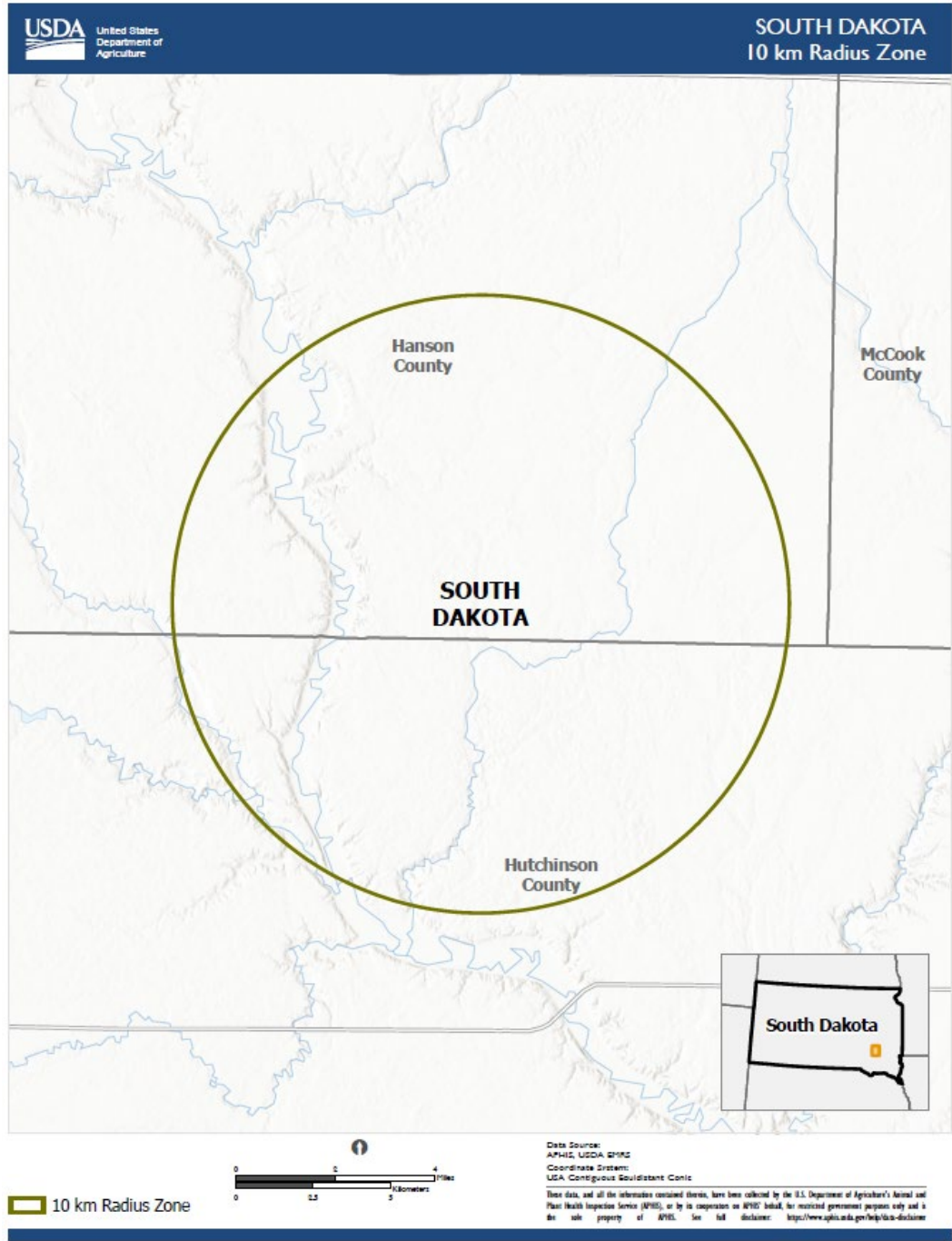


Figure 20 (zone in South Dakota ineligible effective March 20, 2022 [zone in red] and March 25, 2022 [zone in orange, if not in zone in red])

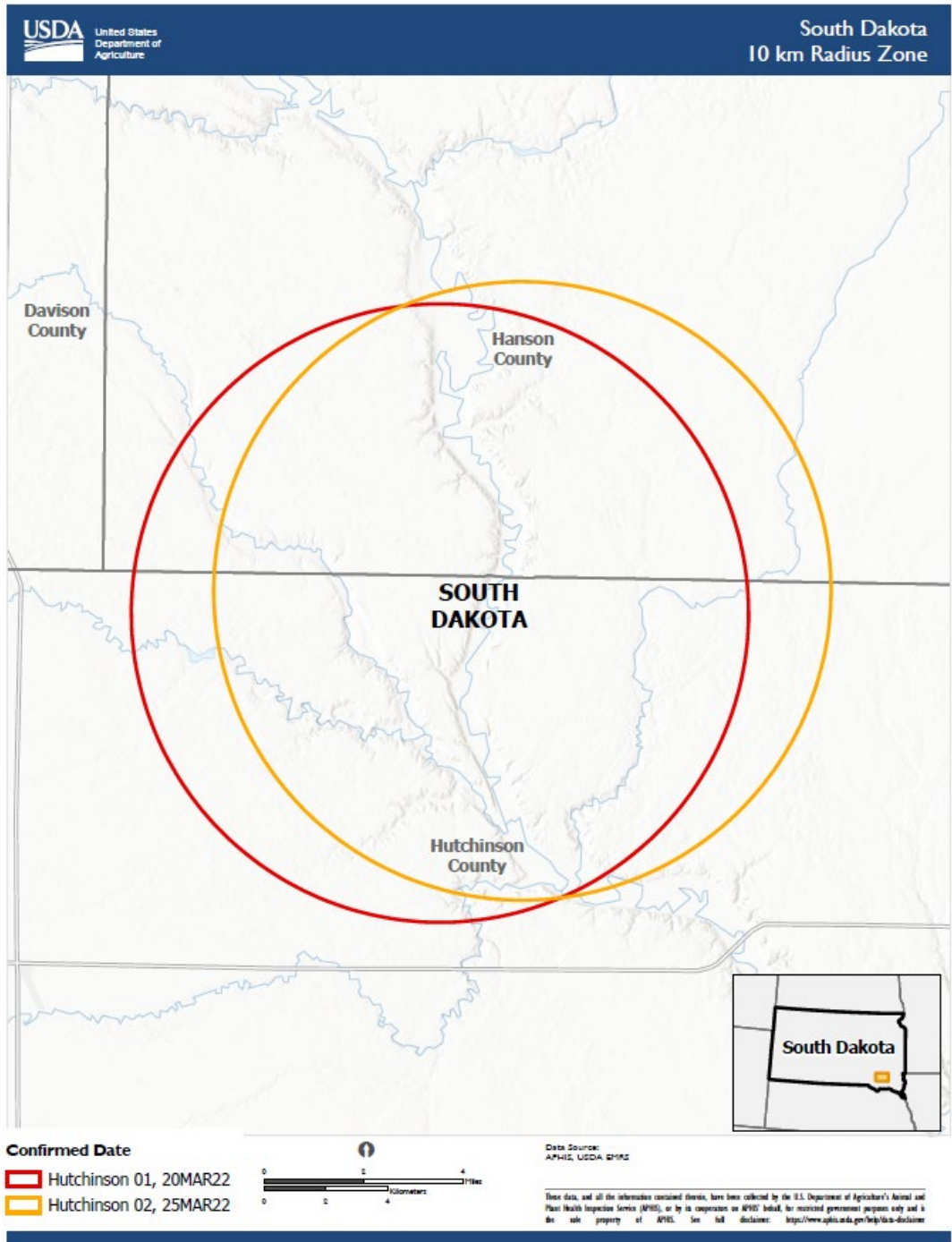


Figure 21 (zone in Nebraska ineligible effective March 22, 2022 [zone in red] and March 24, 2022 [zone in blue, if not in zone in red])

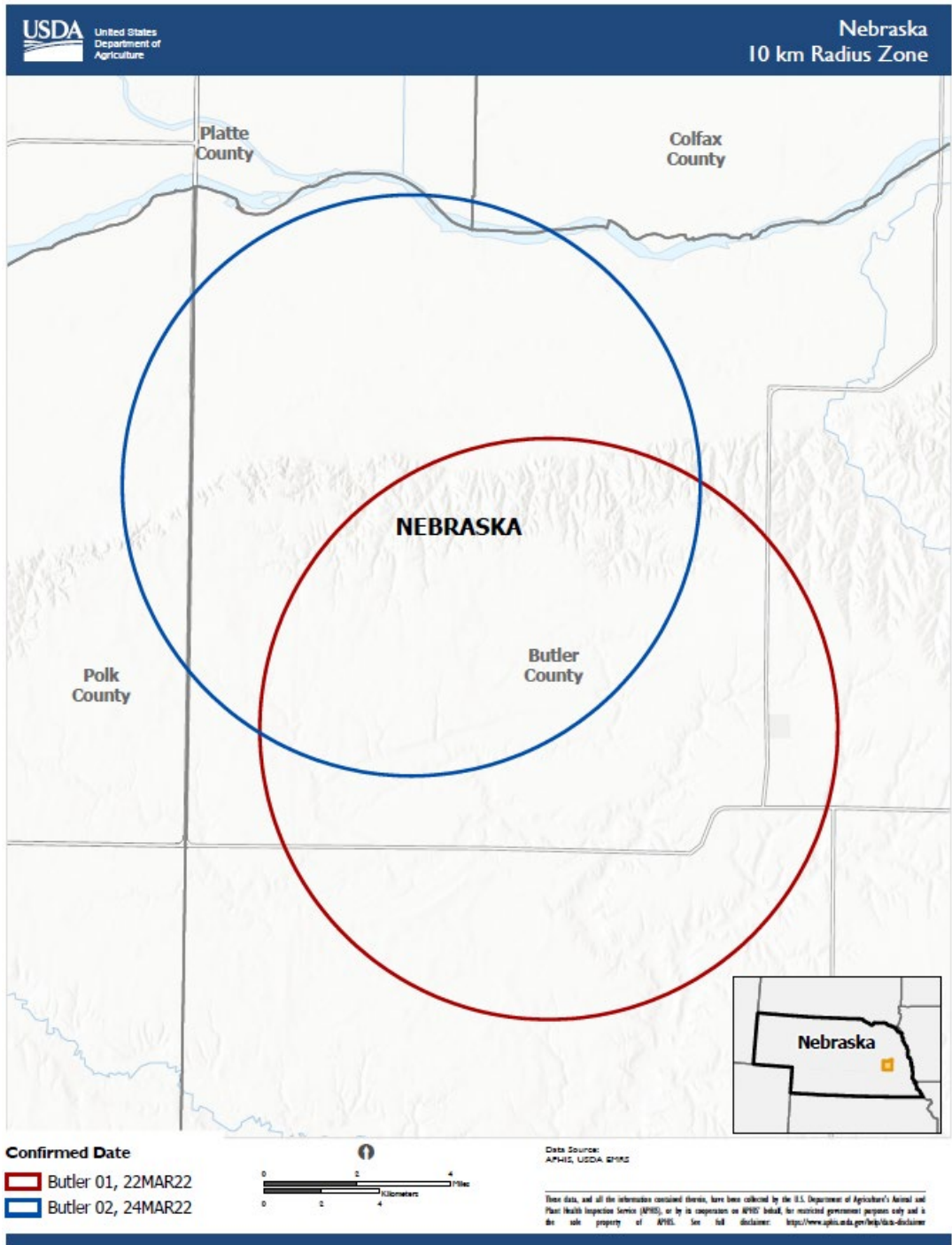


Figure 22 (zone in Maine ineligible effective March 22, 2022)

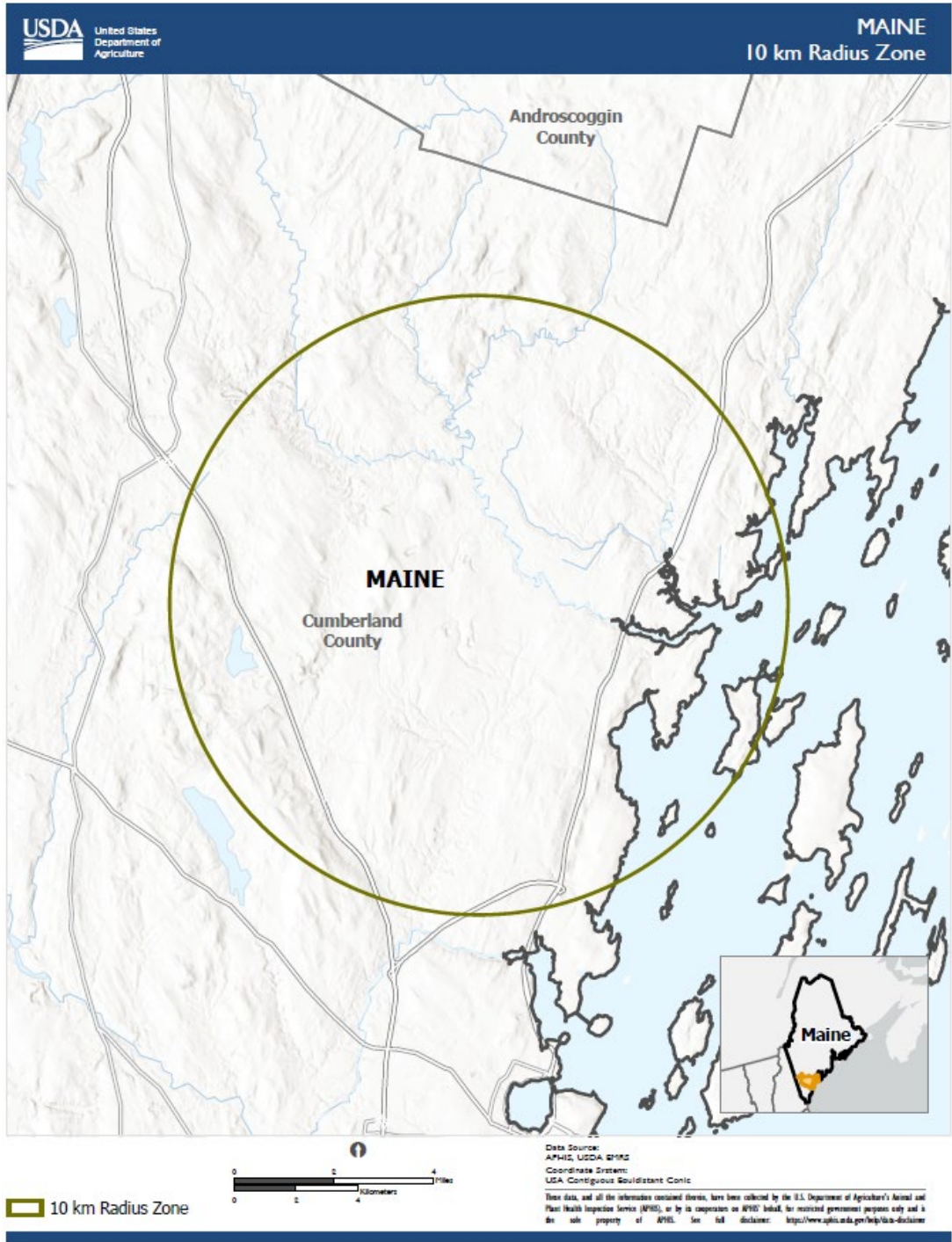


Figure 23 (zone centered in Beadle County, South Dakota ineligible effective March 22, 2022 [zone in red], March 23, 2022 [zone in blue, if not in zone in red], April 5, 2022 [zone in orange], and May 3, 2022 [zone in green])

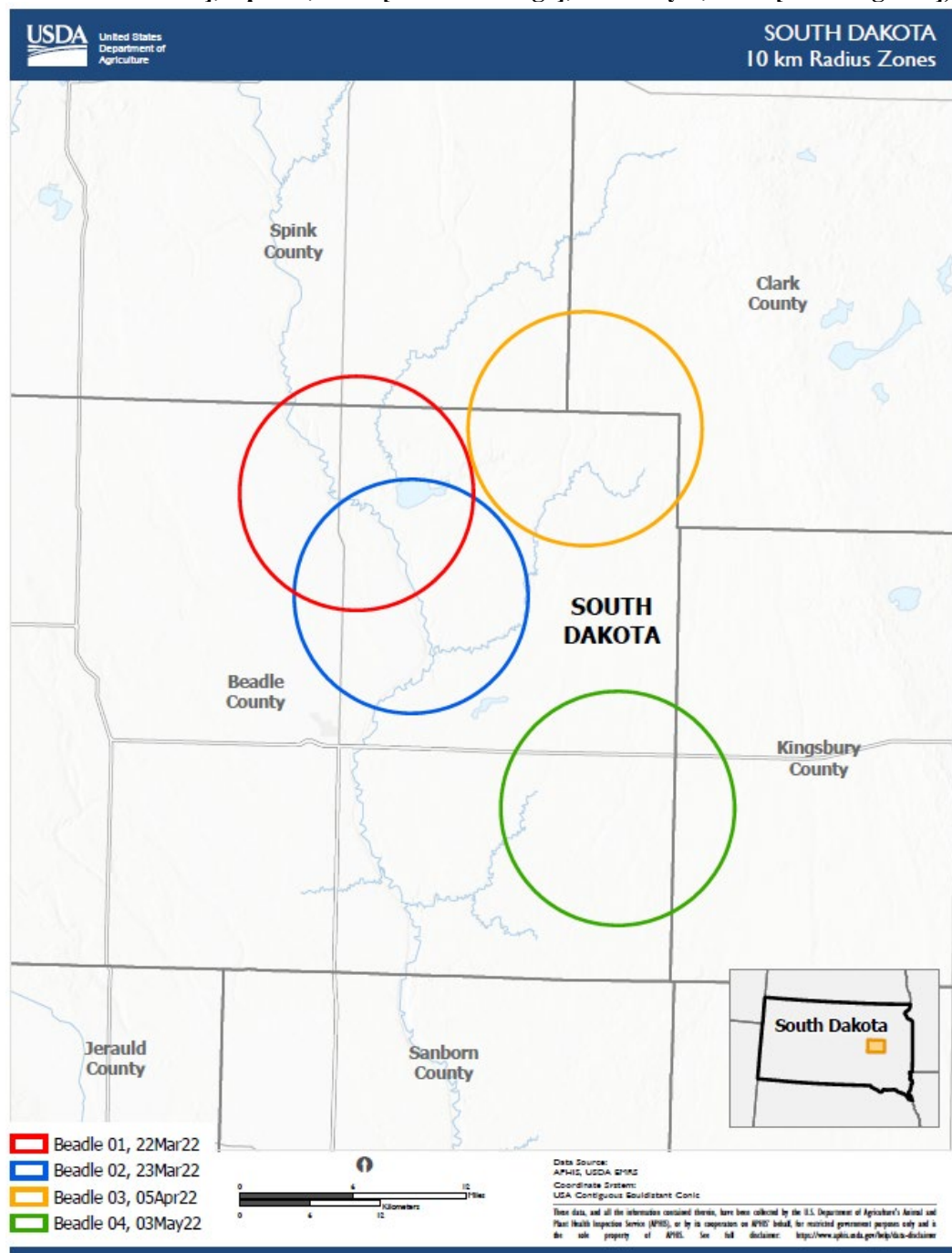


Figure 24 (zone in South Dakota ineligible effective March 22, 2022)

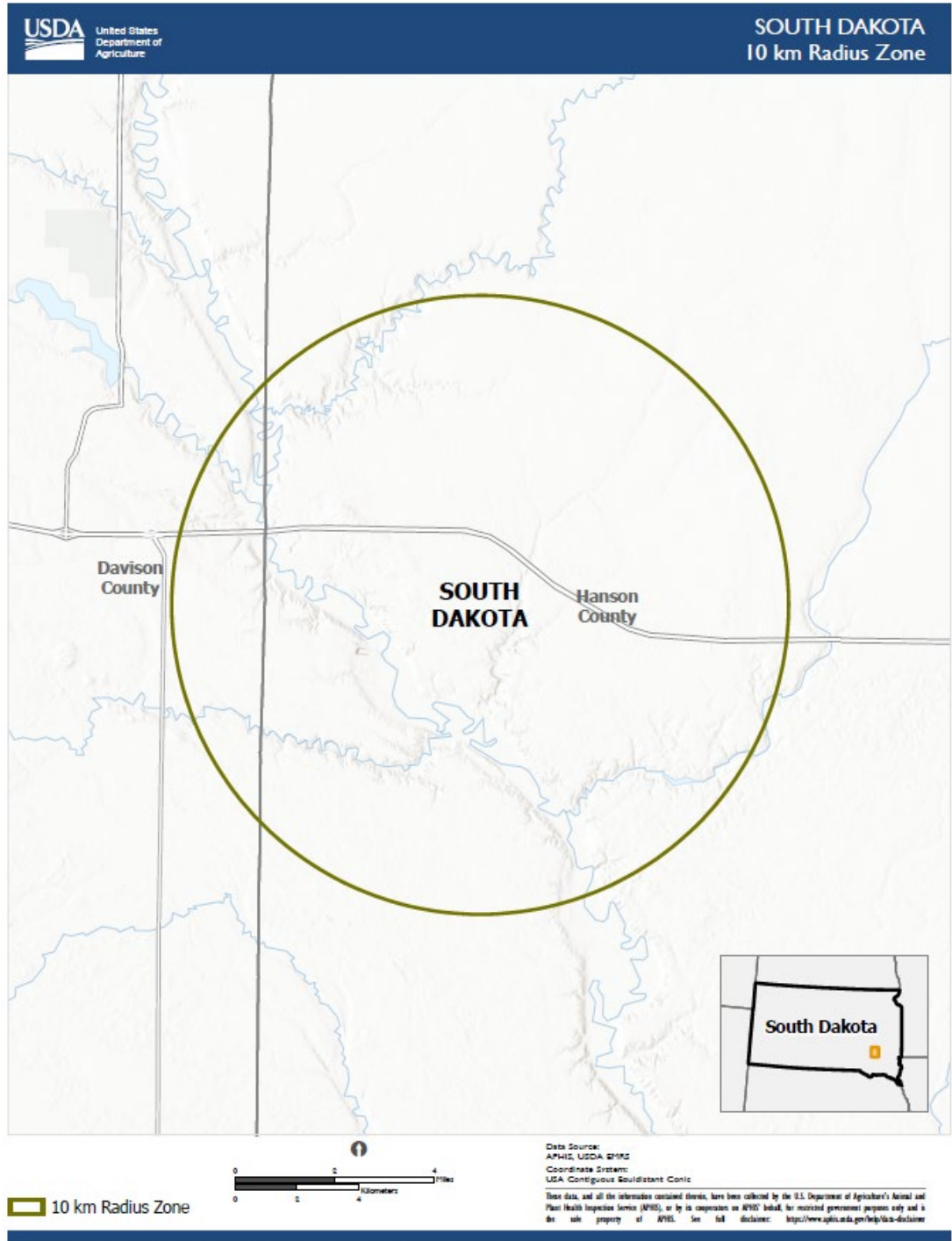


Figure 25 (zone in South Dakota ineligible effective March 22, 2022)

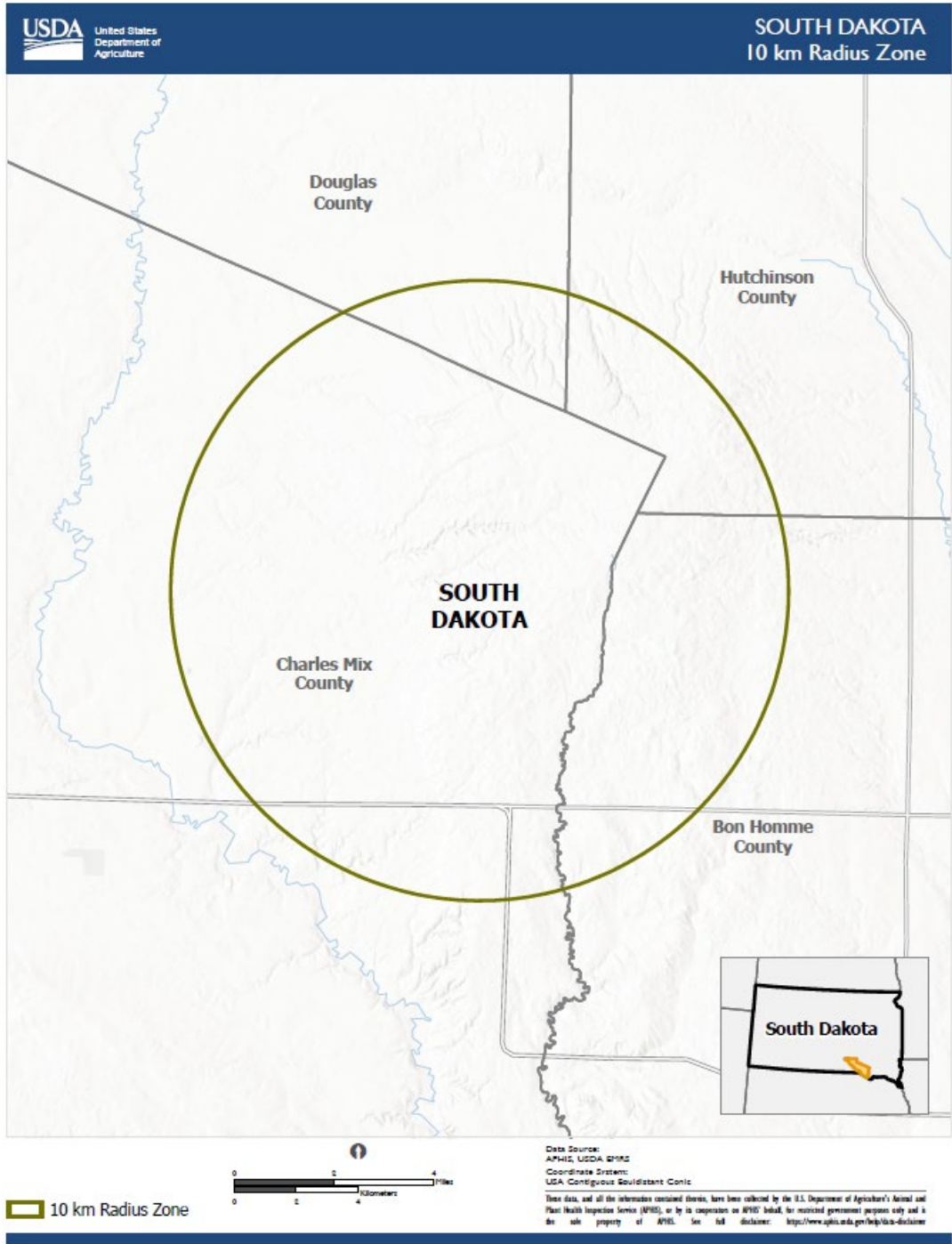


Figure 26 (zones centered in Edmunds County, South Dakota ineligible effective March 23, 2022 [zone in blue], March 29, 2022 [zone in red, if not in zone in blue], April 1, 2022 [zone in yellow, if not in zone in blue], and April 8, 2022 [zone in purple, if not in any other zones])

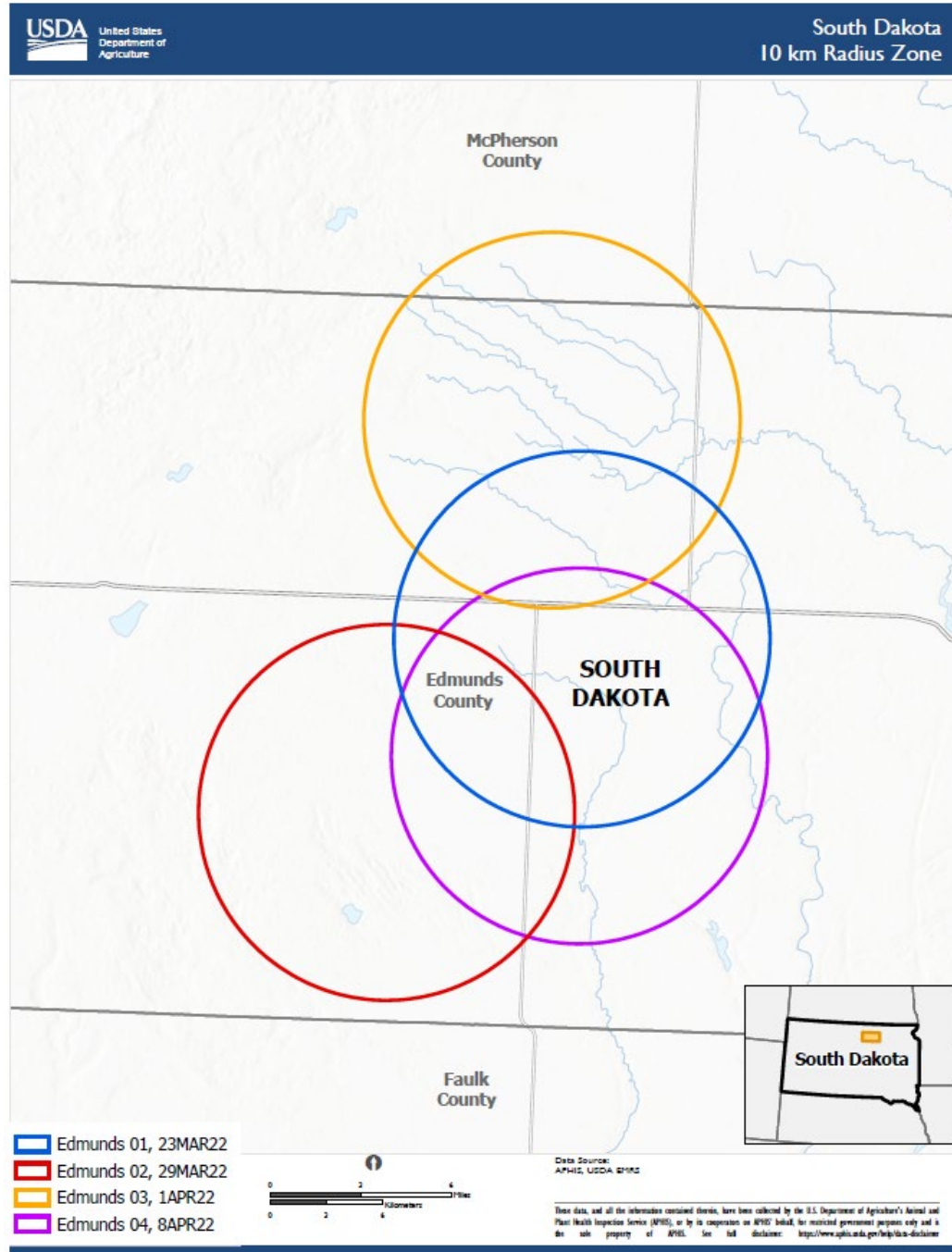


Figure 27 (zone in South Dakota ineligible effective March 24, 2022)

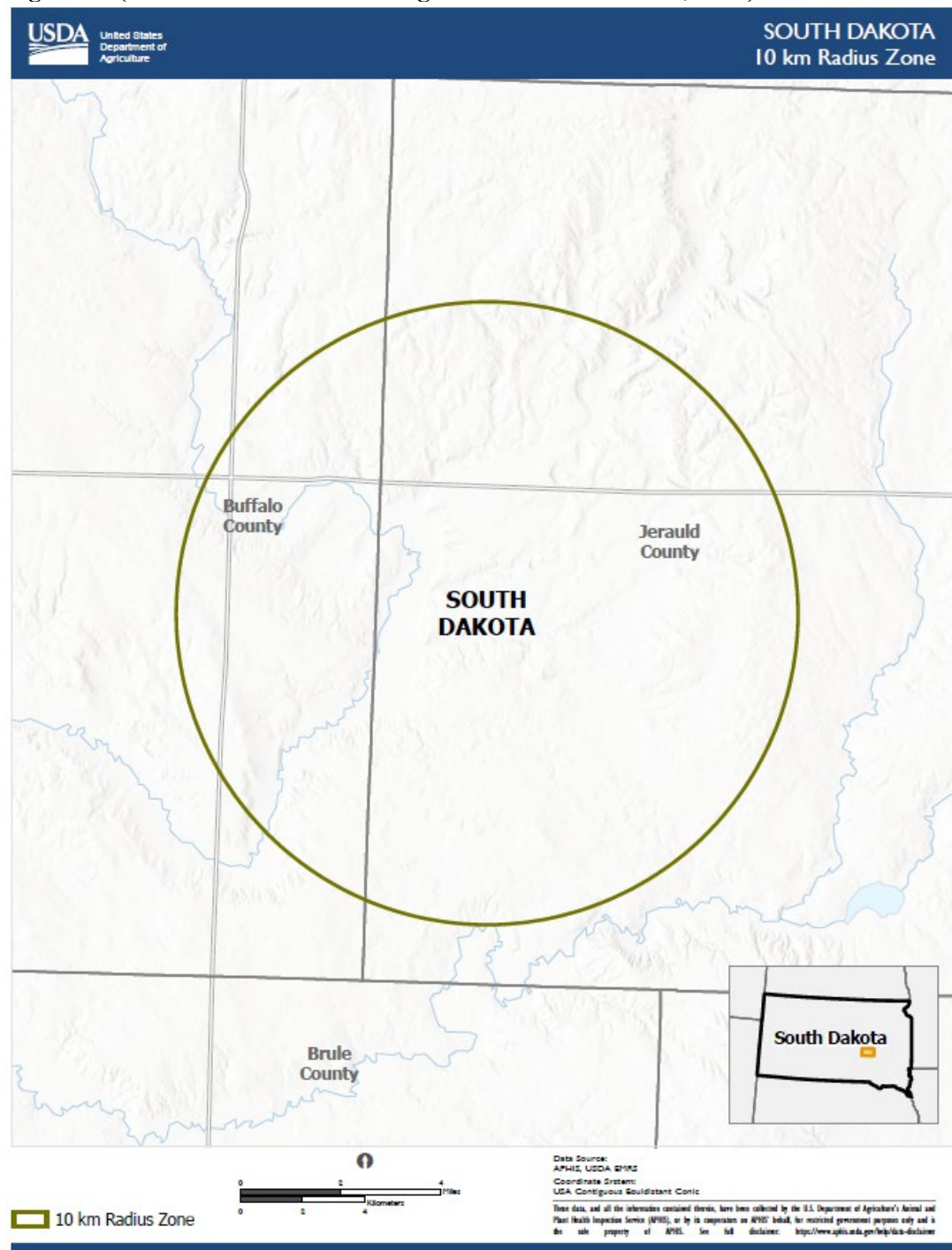


Figure 28 (zone in Iowa ineligible effective March 25, 2022)

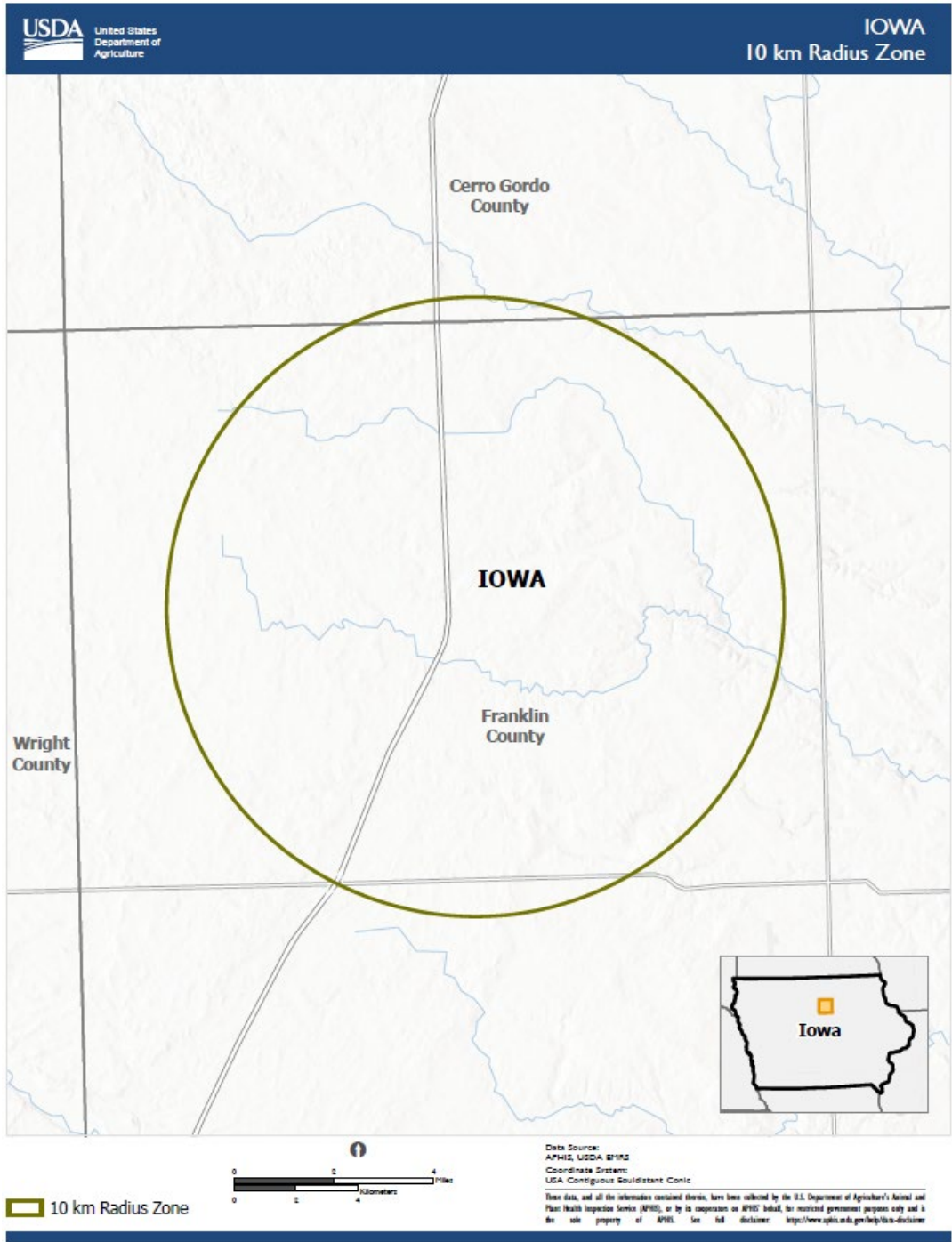


Figure 29 (zone centered in Meeker County, Minnesota ineligible effective March 25, 2022 [zone in blue], April 5, 2022 [zone in red], April 14, 2022 [zone in orange, if not in zone in red], April 19, 2022 [zone in purple, if not in zone in blue], and August 30, 2022 [zone in green, if not in any other zones])

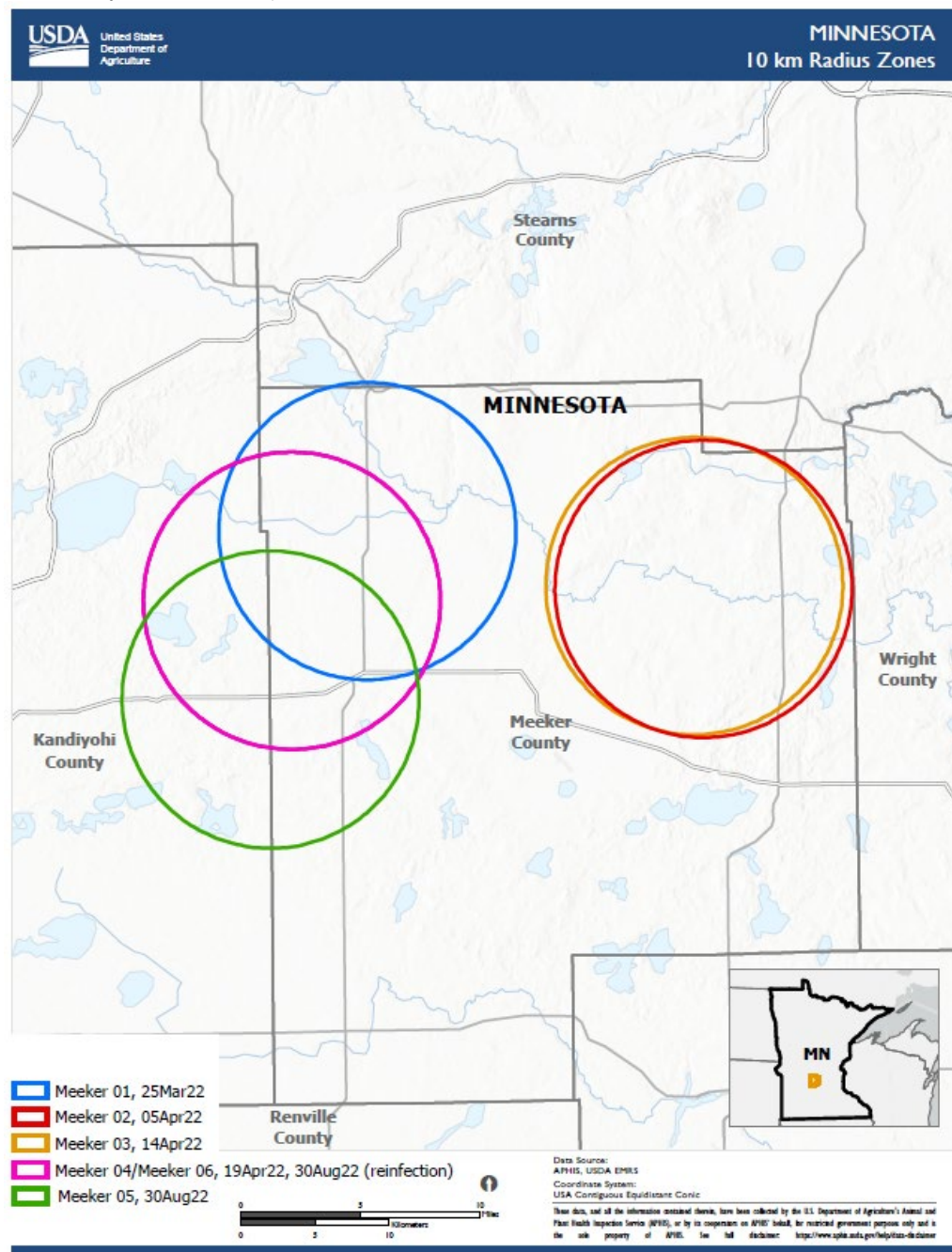


Figure 30 (zone in Minnesota ineligible effective March 26, 2022)

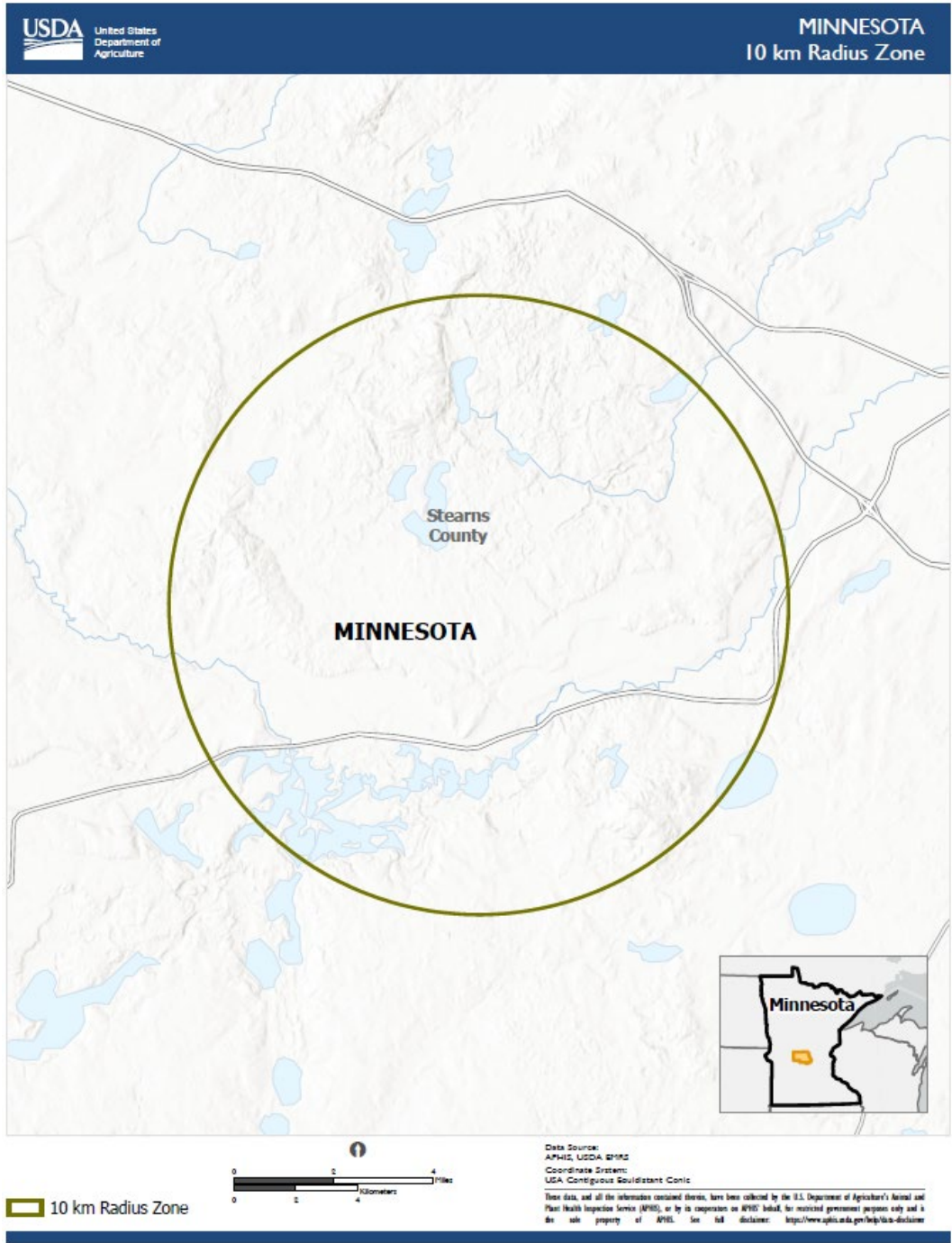


Figure 31 (zone centered in Suffolk County, New York ineligible effective March 23, 2022)



Figure 32 (zone centered in Suffolk County, New York ineligible effective March 25, 2022)

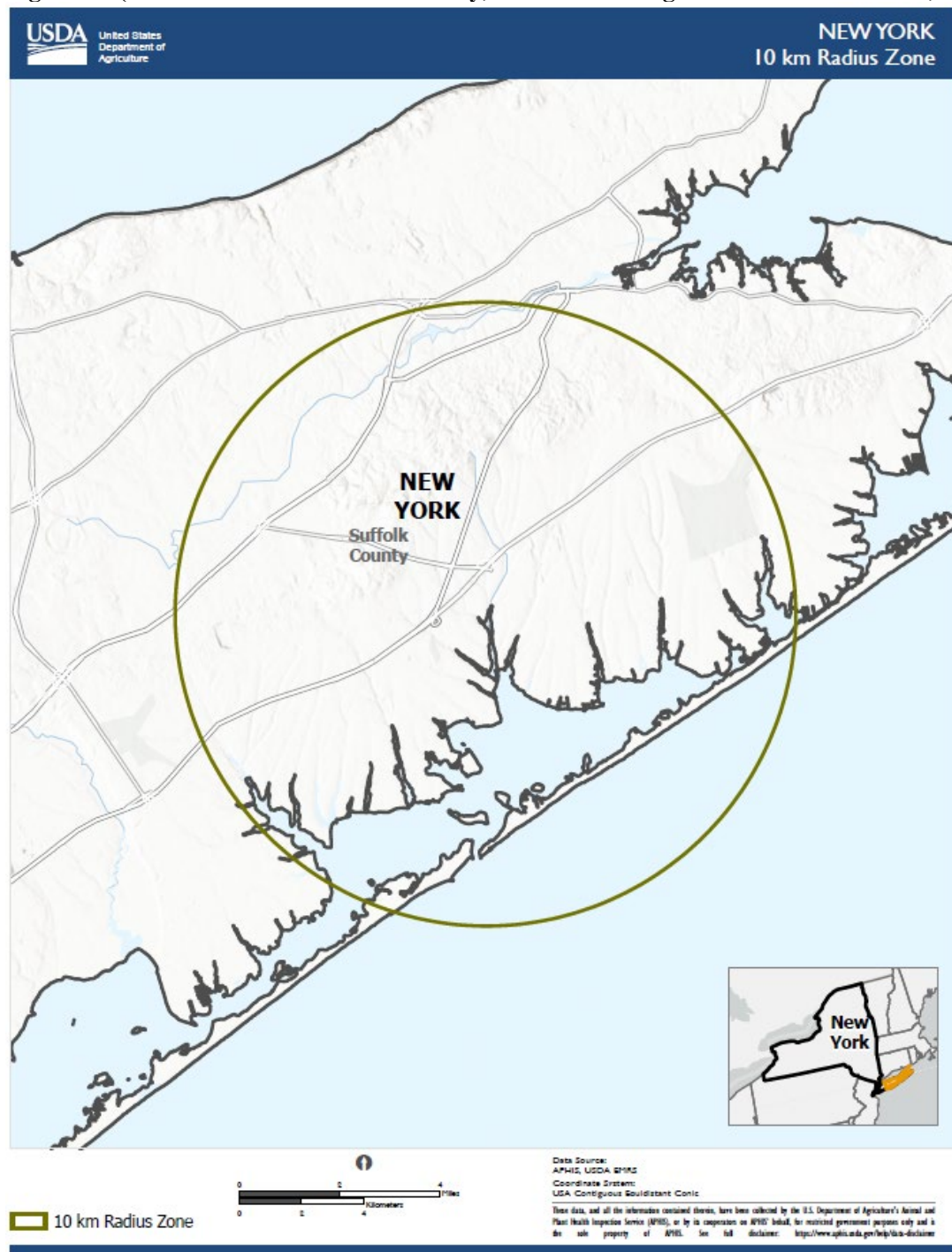


Figure 33 (zone centered in Clark County, South Dakota ineligible effective March 27, 2022 [zone in red], April 5, 2022 [zone in blue, if not in zone in red], and April 8, 2022 [zone in green])

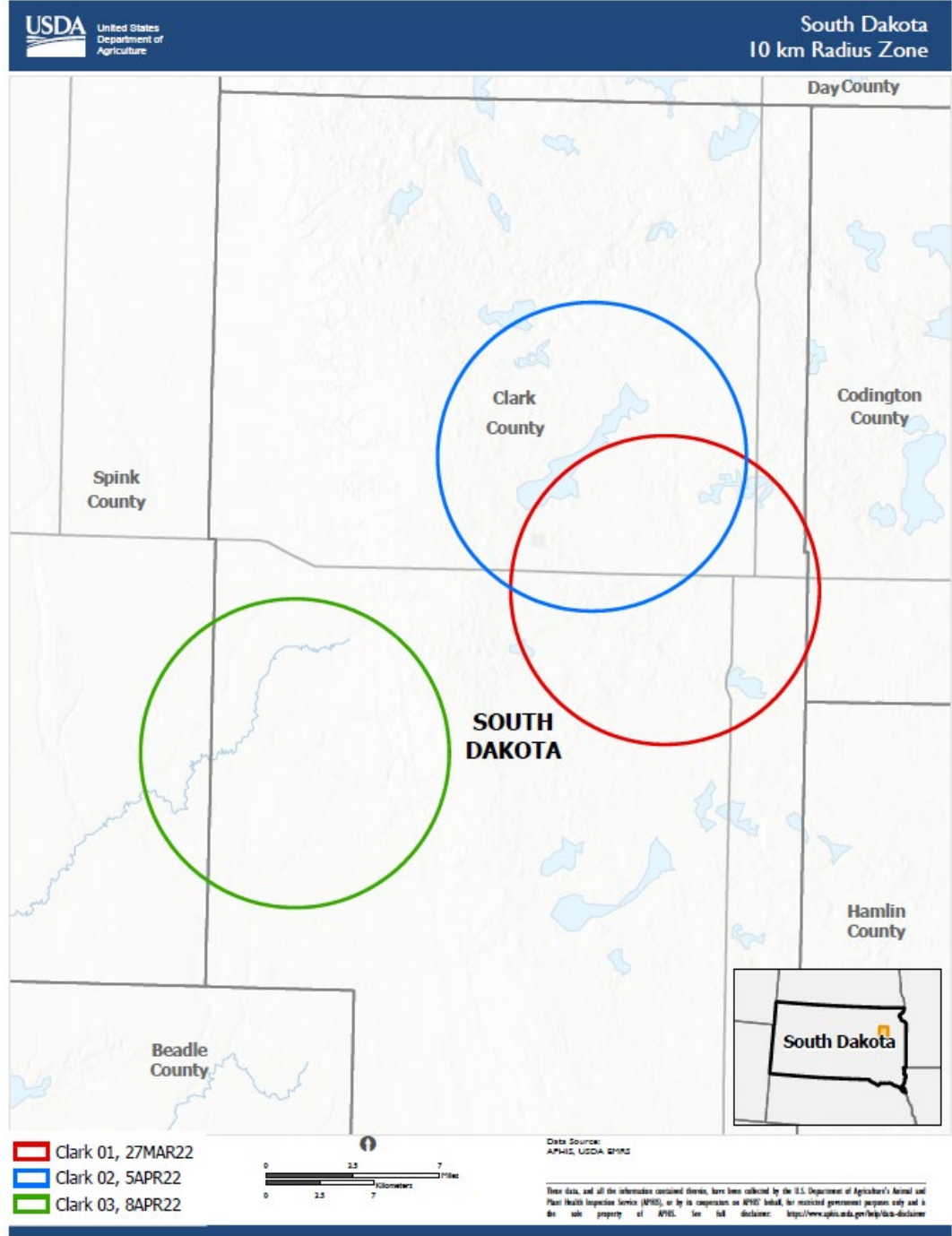


Figure 34 (zone centered in Hutchinson County, South Dakota ineligible effective March 27, 2022)

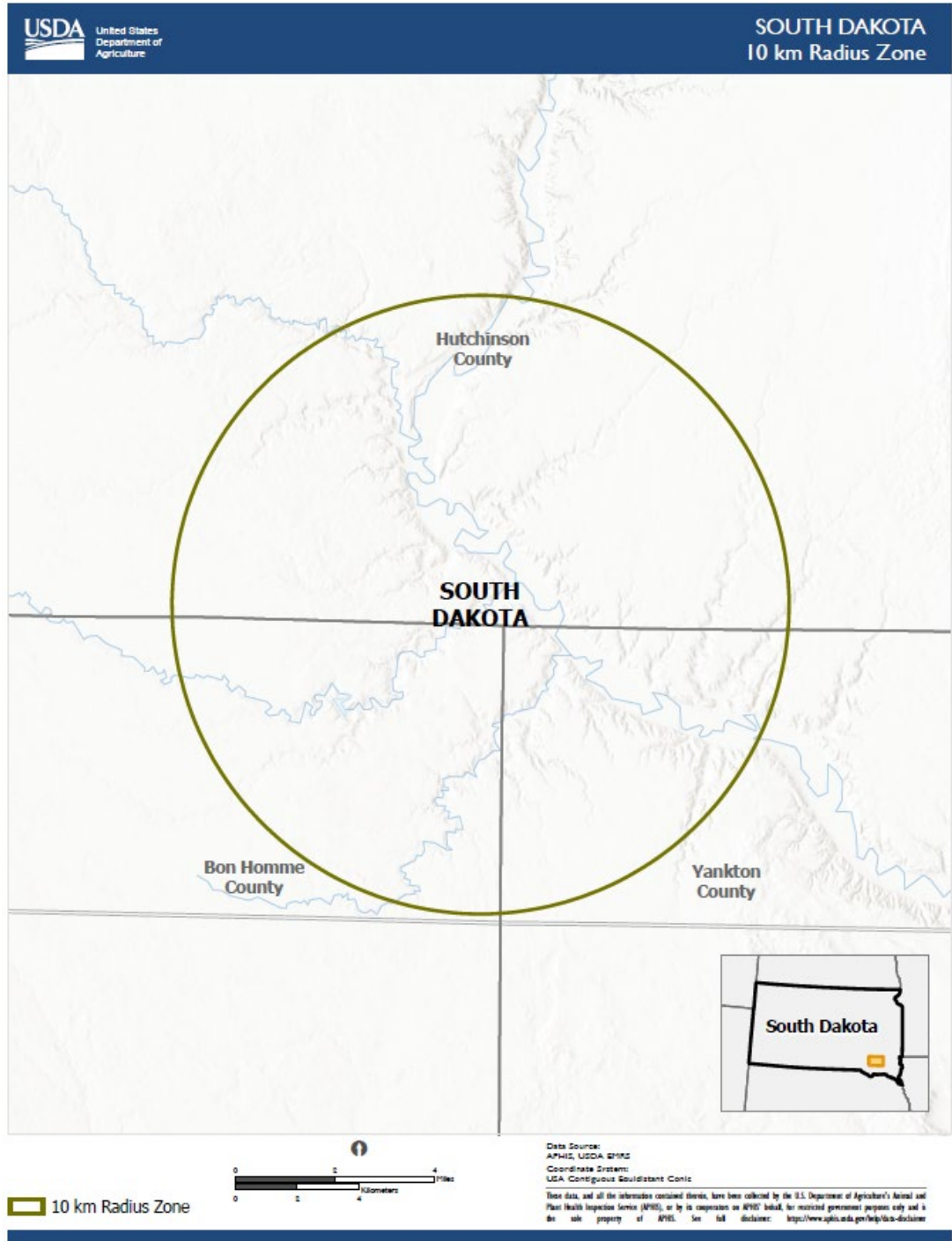


Figure 35 (zone centered in McPherson County, South Dakota ineligible effective March 27, 2022)

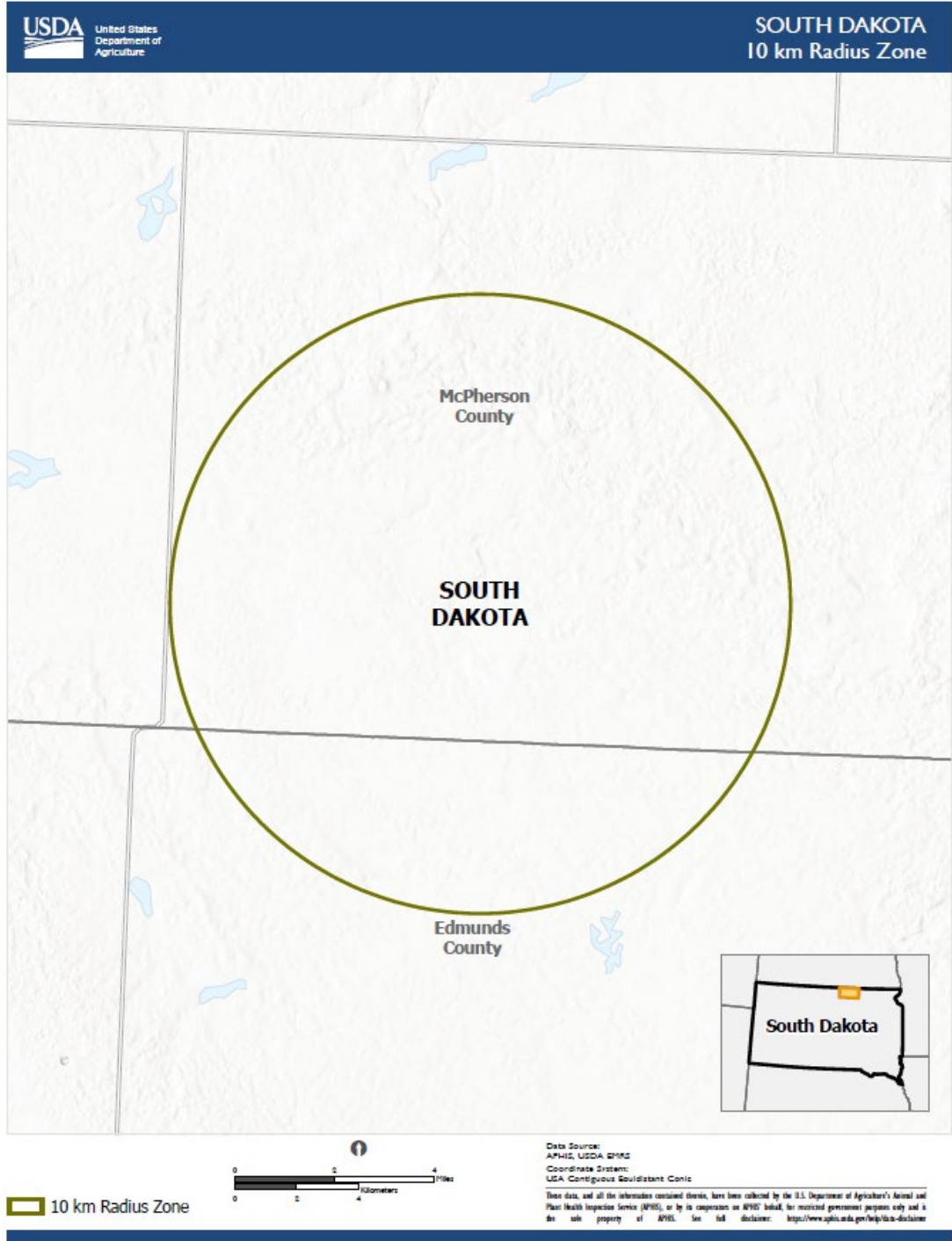


Figure 36 (zone centered in Guthrie County, Iowa ineligible effective March 28, 2022)

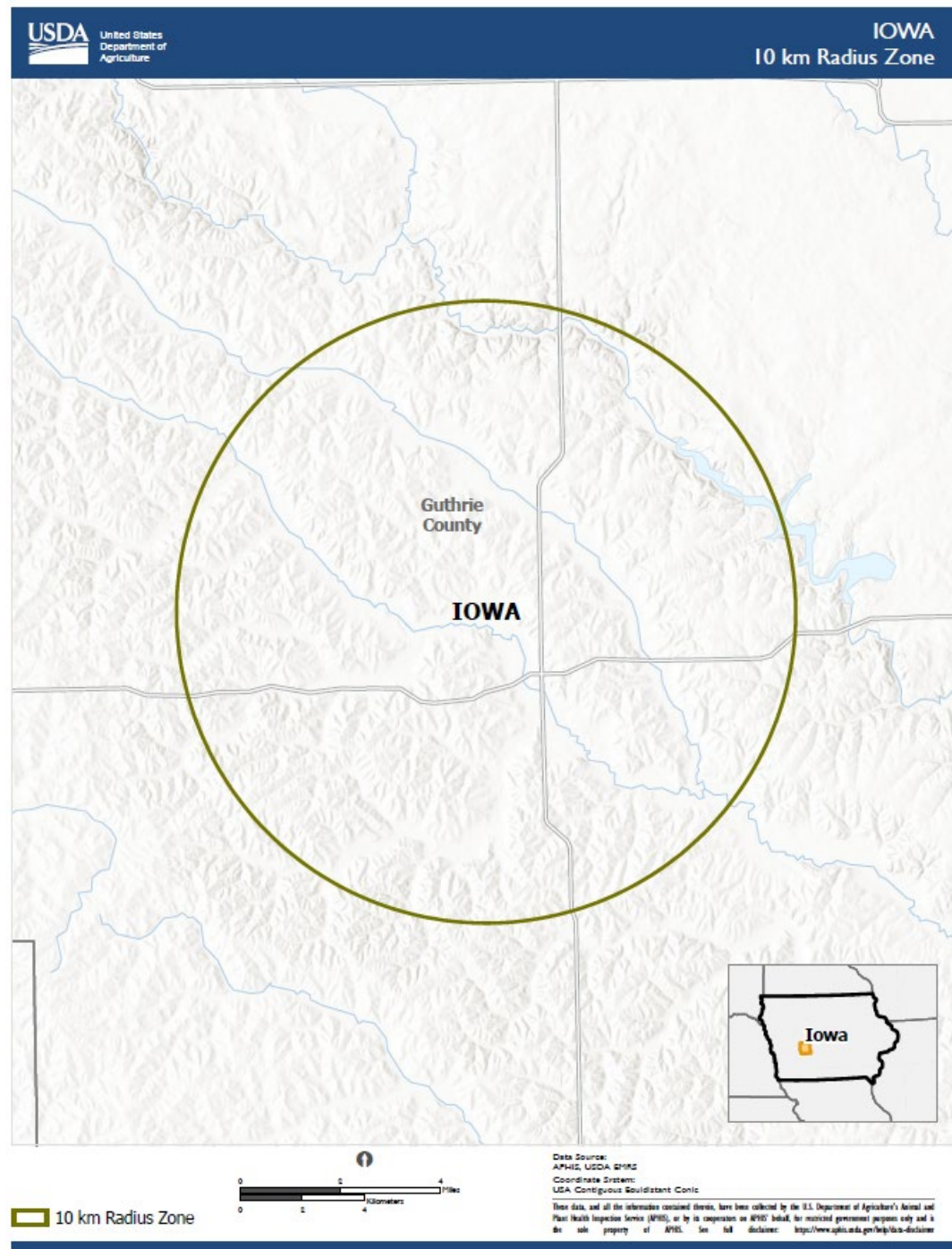


Figure 37 (zone centered in Hamilton County, Iowa ineligible effective March 28, 2022 [zone in blue] and April 4, 2022 [zone in red, if not in zone in blue])

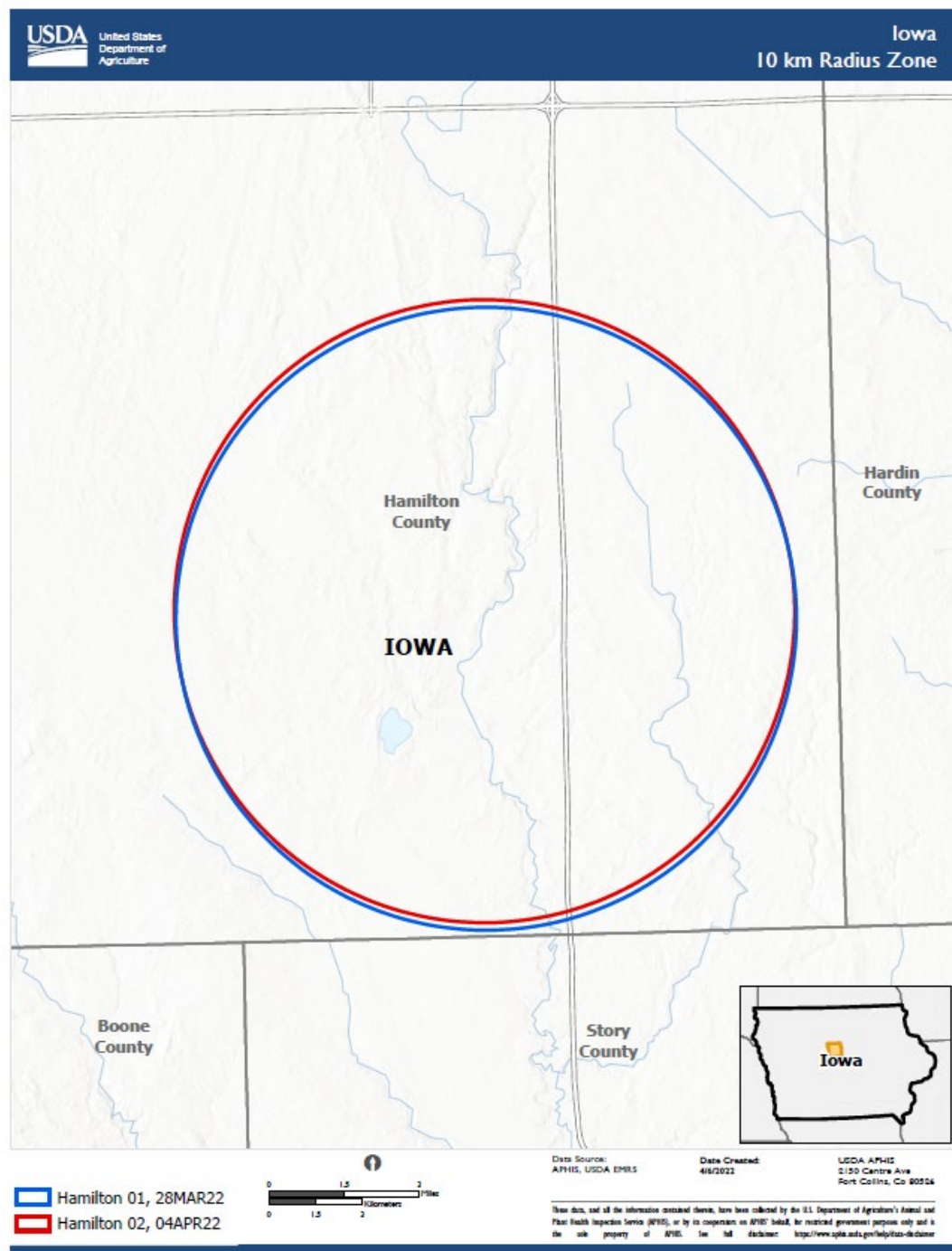


Figure 38 (zone centered in Bon Homme County, South Dakota ineligible effective March 29, 2022)

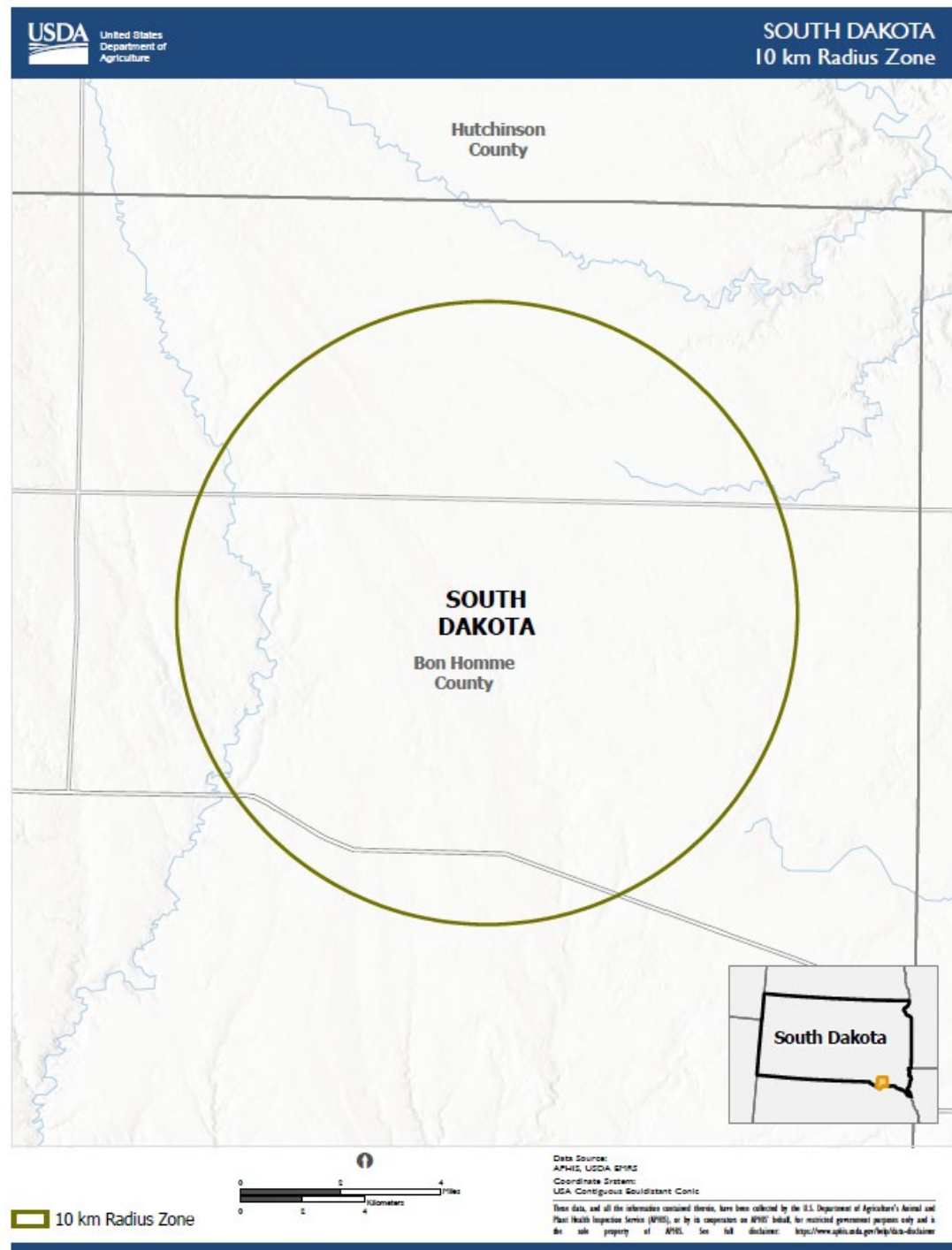


Figure 39 (zone centered in Spink County, South Dakota ineligible effective March 29, 2022 [zone in blue], April 2, 2022 [zone in red, if not in zone in blue], and April 5, 2022 [zone in green, if not in zone in red])

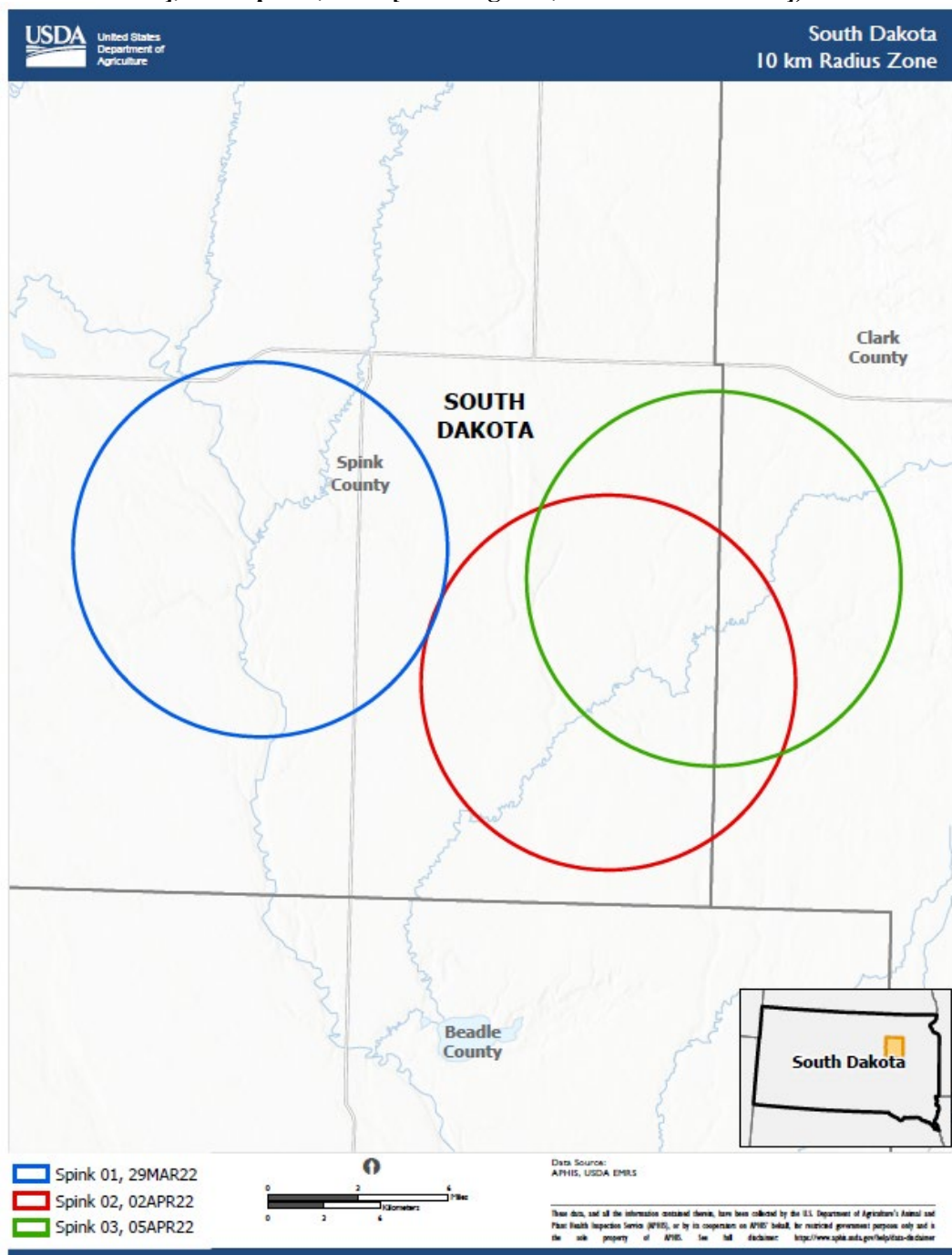


Figure 40 (zone centered in Kidder County, North Dakota ineligible effective March 29, 2022)

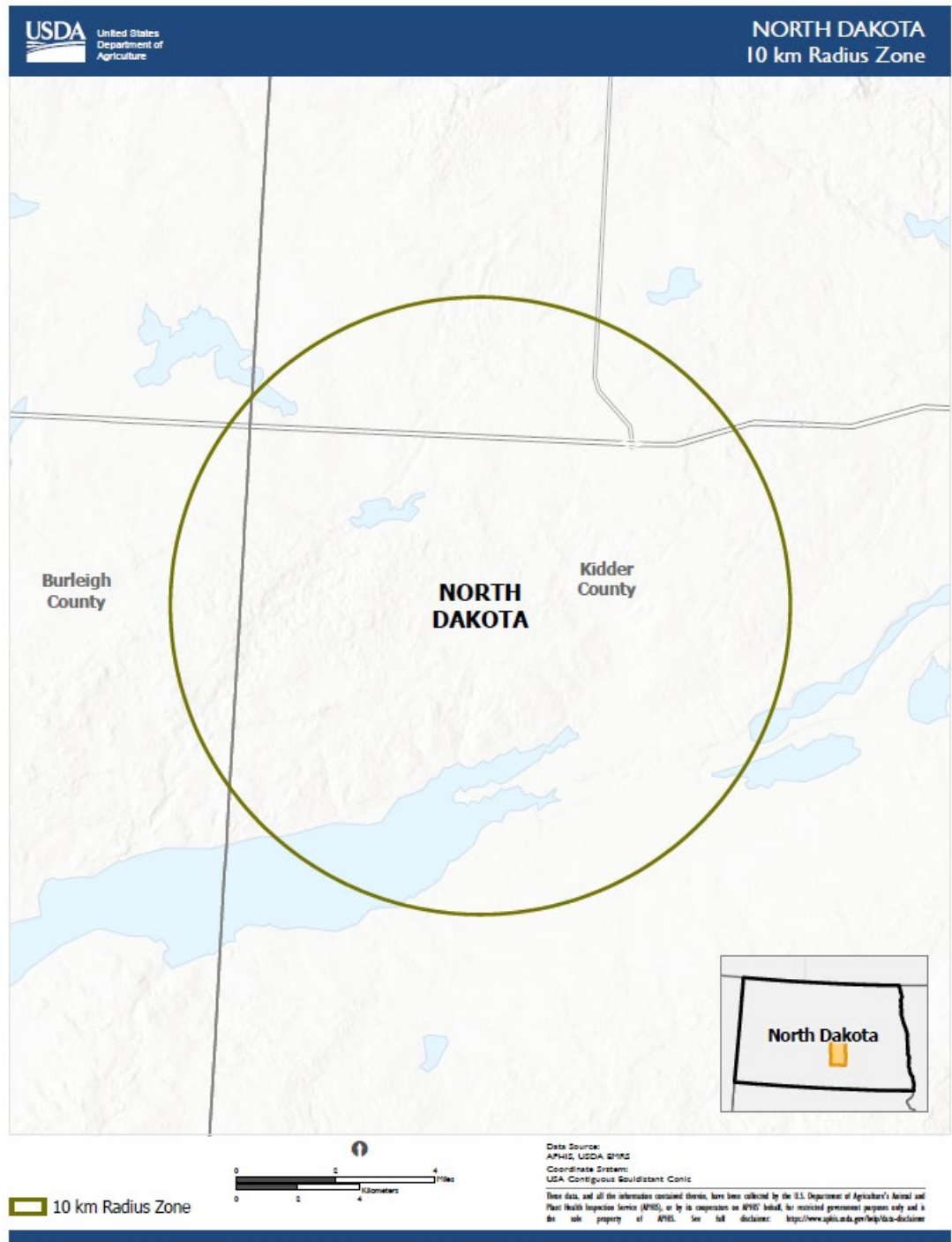


Figure 41 (zone centered in Kandiyohi County, Minnesota ineligible effective March 29, 2022 [zone in orange], April 3, 2022 [zones in purple and pink, if not in zone in orange], April 4, 2022 [zone in blue, if not in zones in orange, purple, or pink], April 7, 2022 [zone in red, if not in zones in blue or pink], April 12, 2022 [zone in green, if not in zones in purple or orange], April 19, 2022 [zones in teal and brown, if not in zones in orange, purple, or green], and May 18, 2022 [zone in yellow, if not in any other zones])

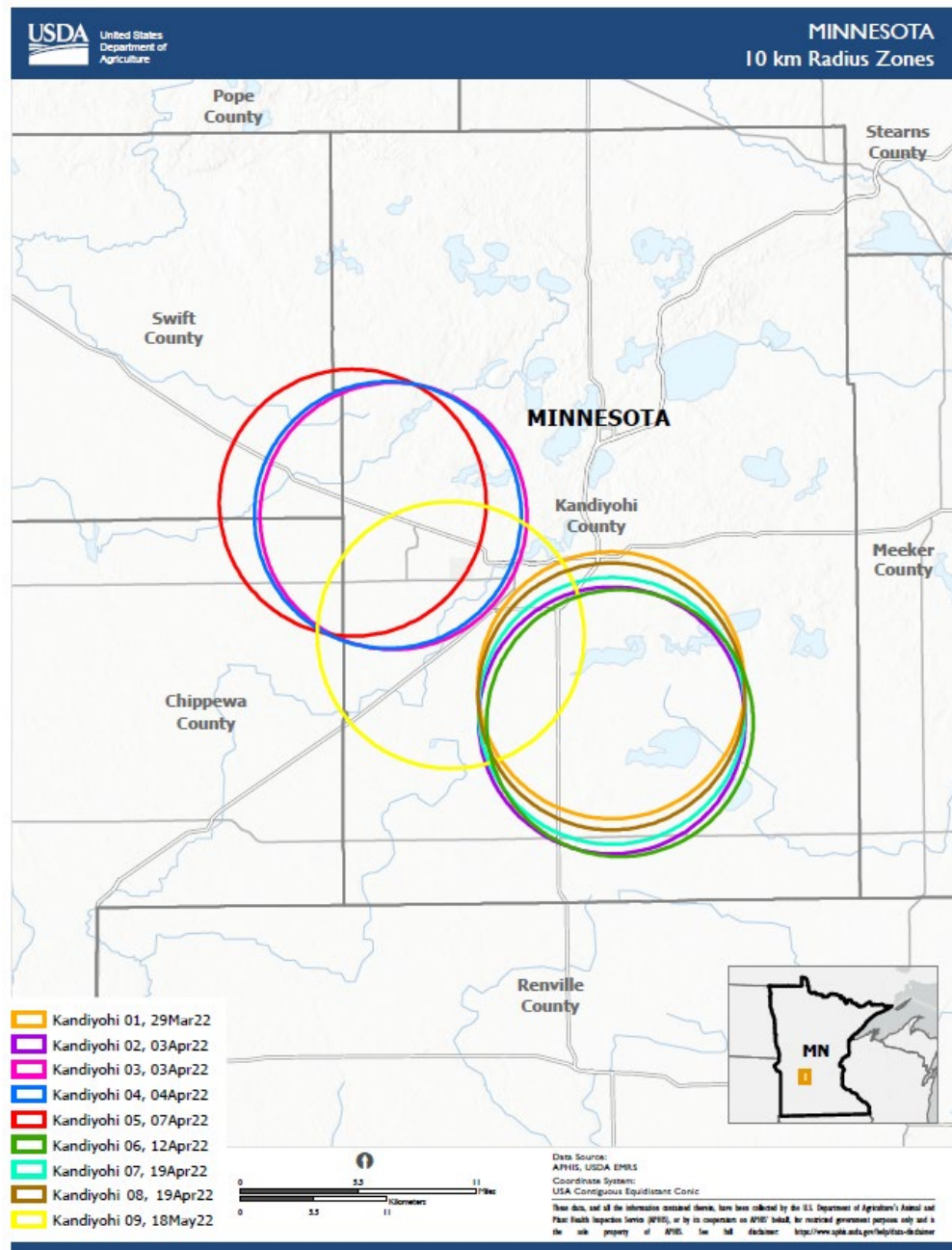


Figure 42 (zone centered in Lac qui Parle County, Minnesota ineligible effective March 29, 2022)

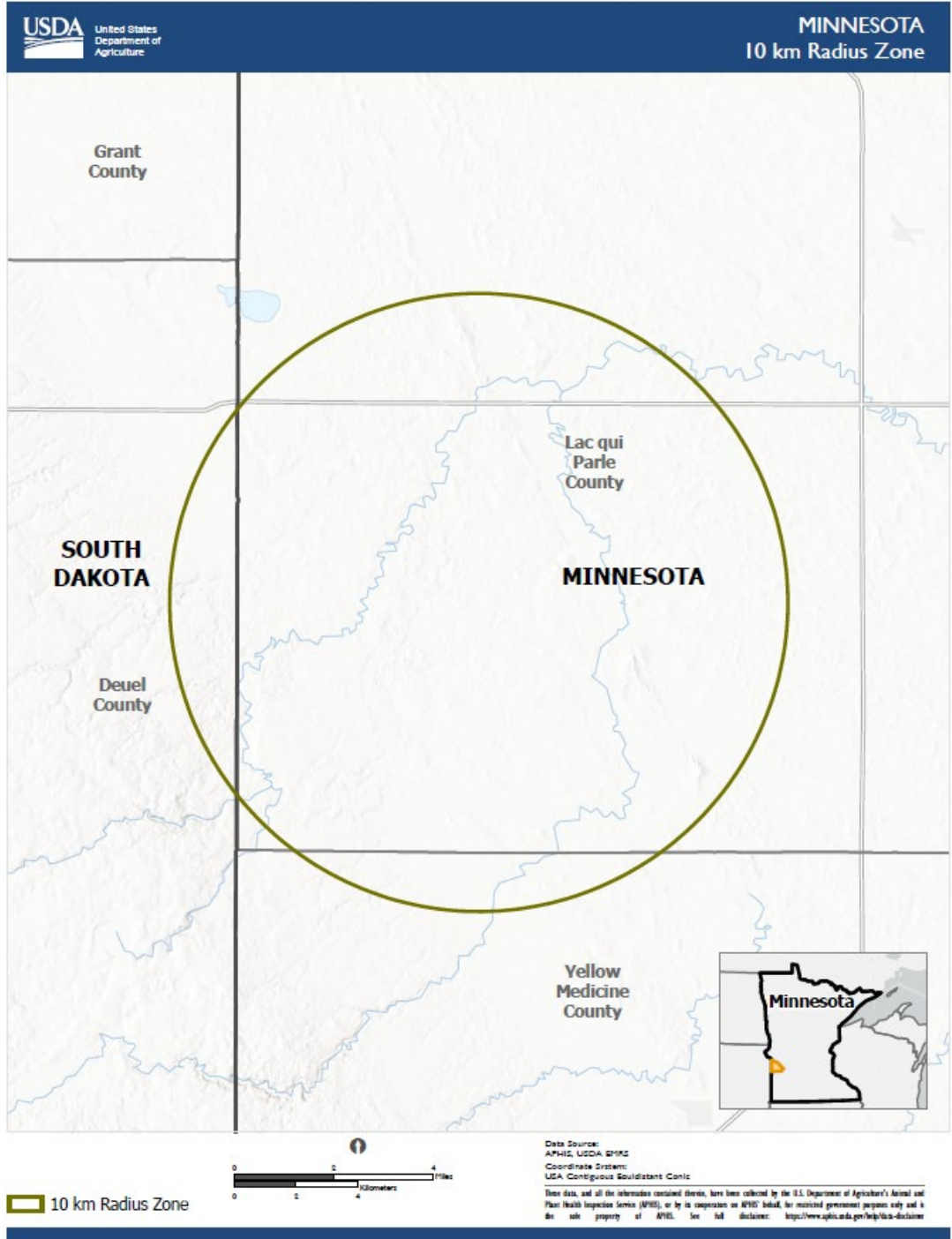


Figure 43 (zone centered in Johnston County, North Carolina ineligible effective March 29, 2022 [zone in blue] and April 2, 2022 [zones in red and green, if not in zone in blue])

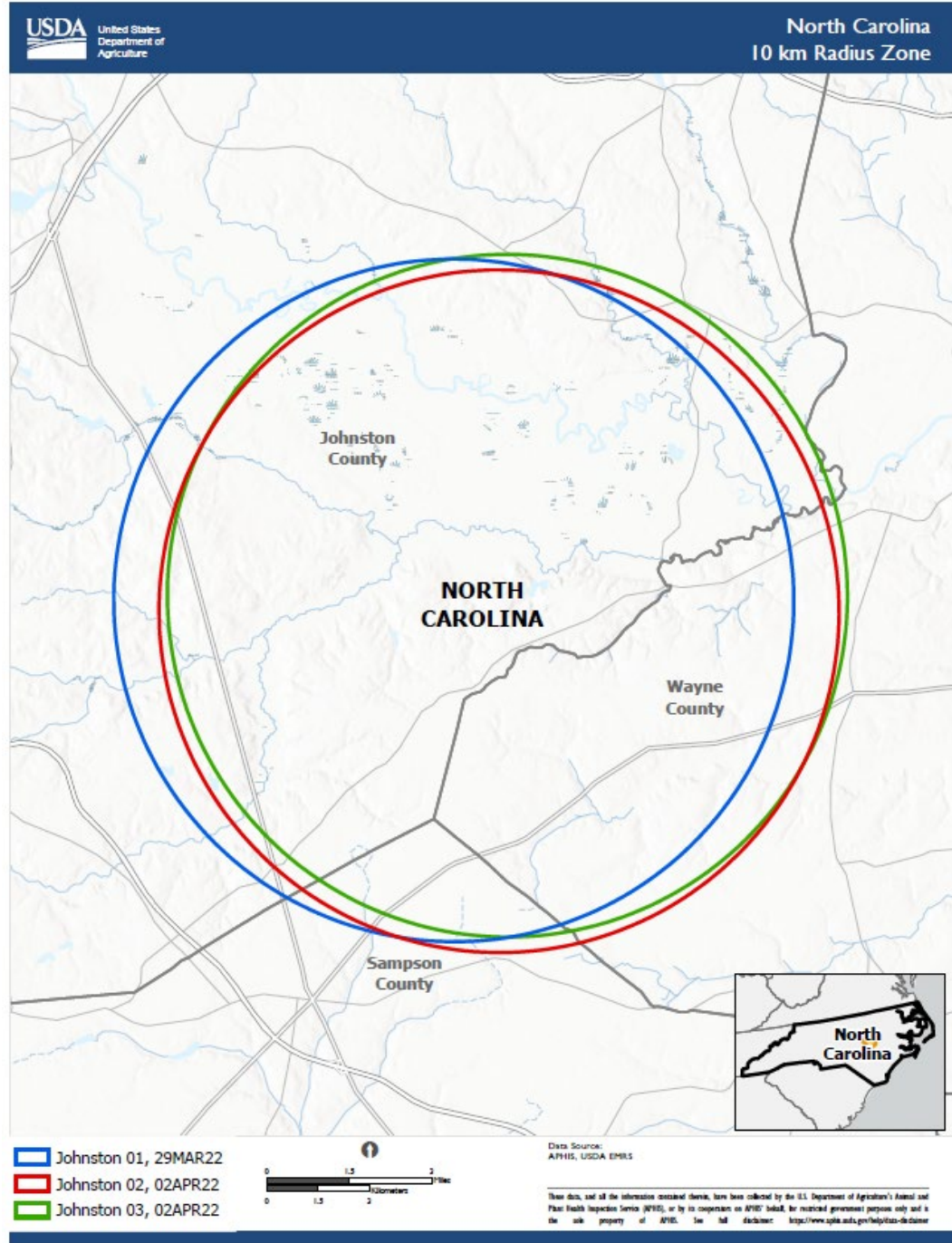


Figure 44 (zone centered in Monroe County, New York ineligible effective March 29, 2022)

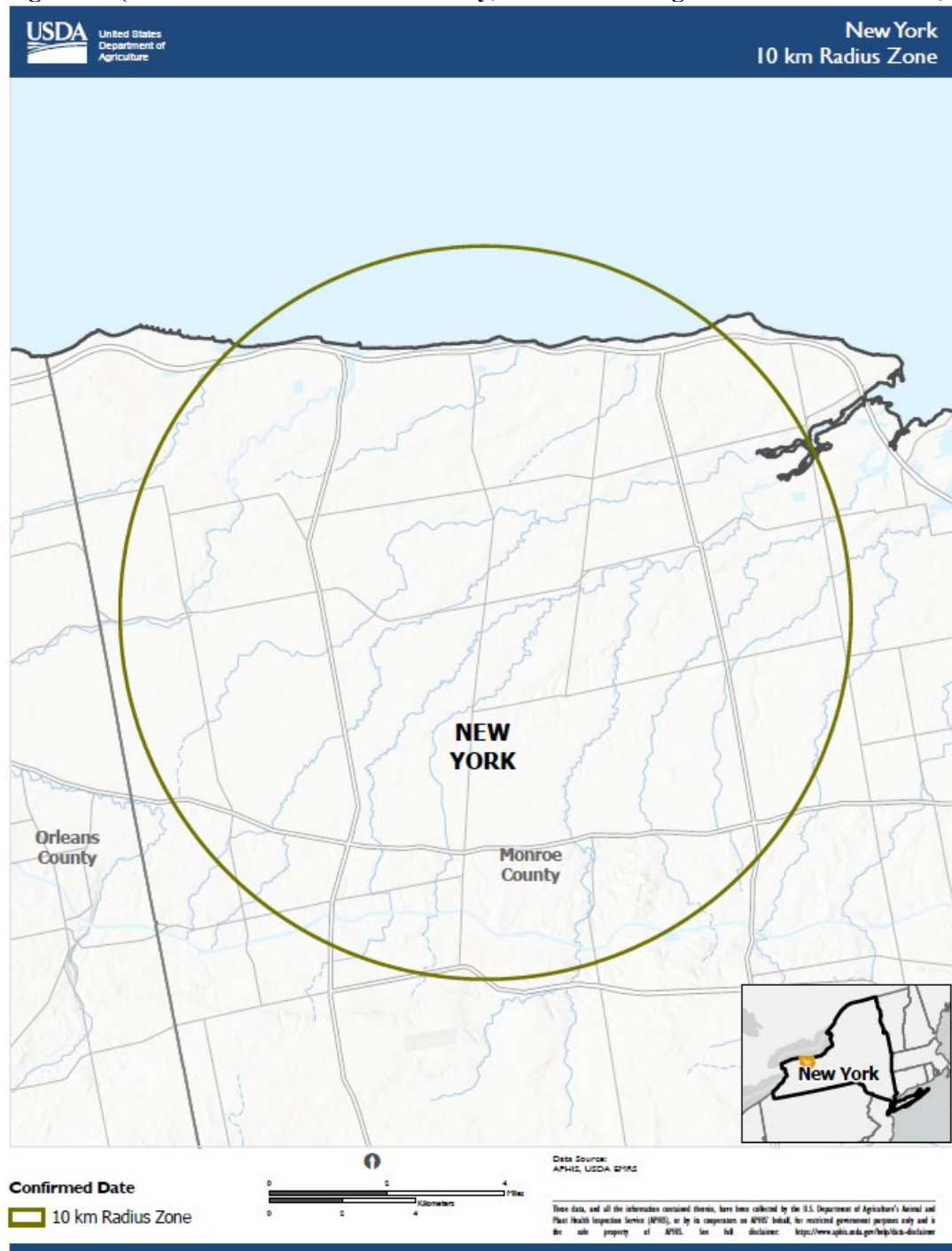


Figure 45 (zone centered in Brule County, South Dakota ineligible effective March 30, 2022)

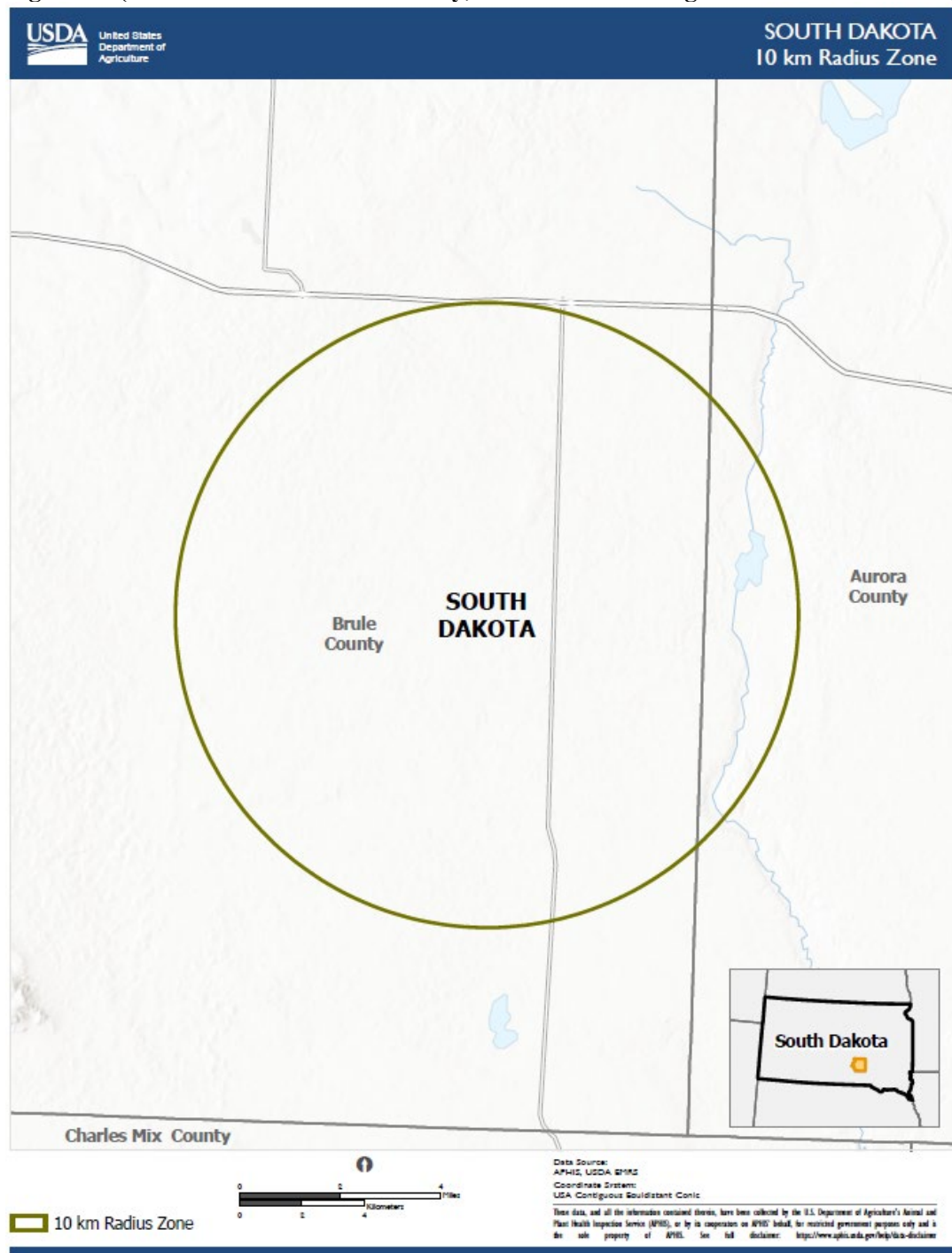


Figure 46 (zone centered in Dickey County, North Dakota ineligible effective March 31, 2022 [zone in blue] and April 1, 2022 [zone in red if not in zone in blue])

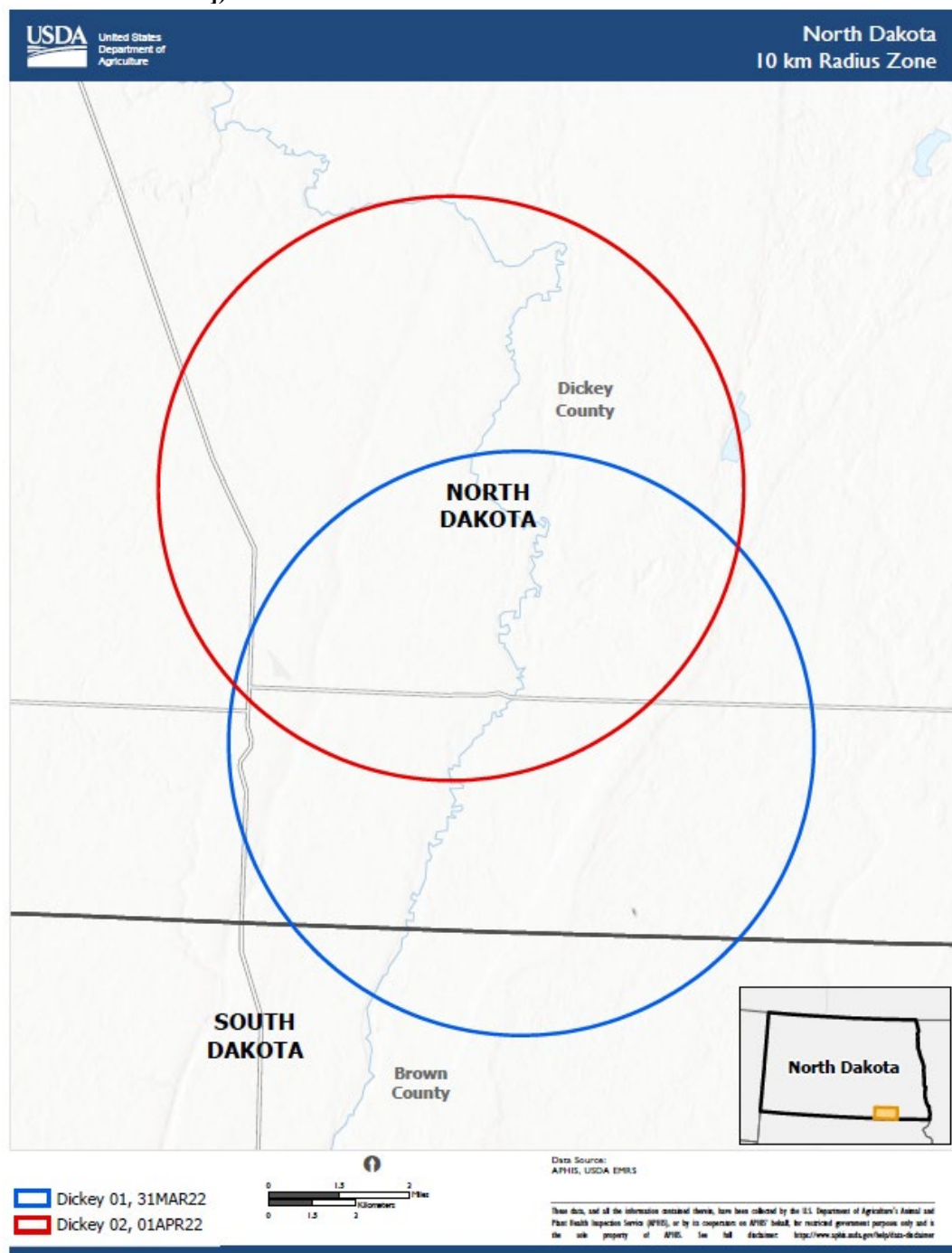


Figure 47 (zone centered in McPherson County, South Dakota ineligible effective March 31, 2022)



Figure 48 (zone centered in Cherokee County, Iowa ineligible effective March 31, 2022)

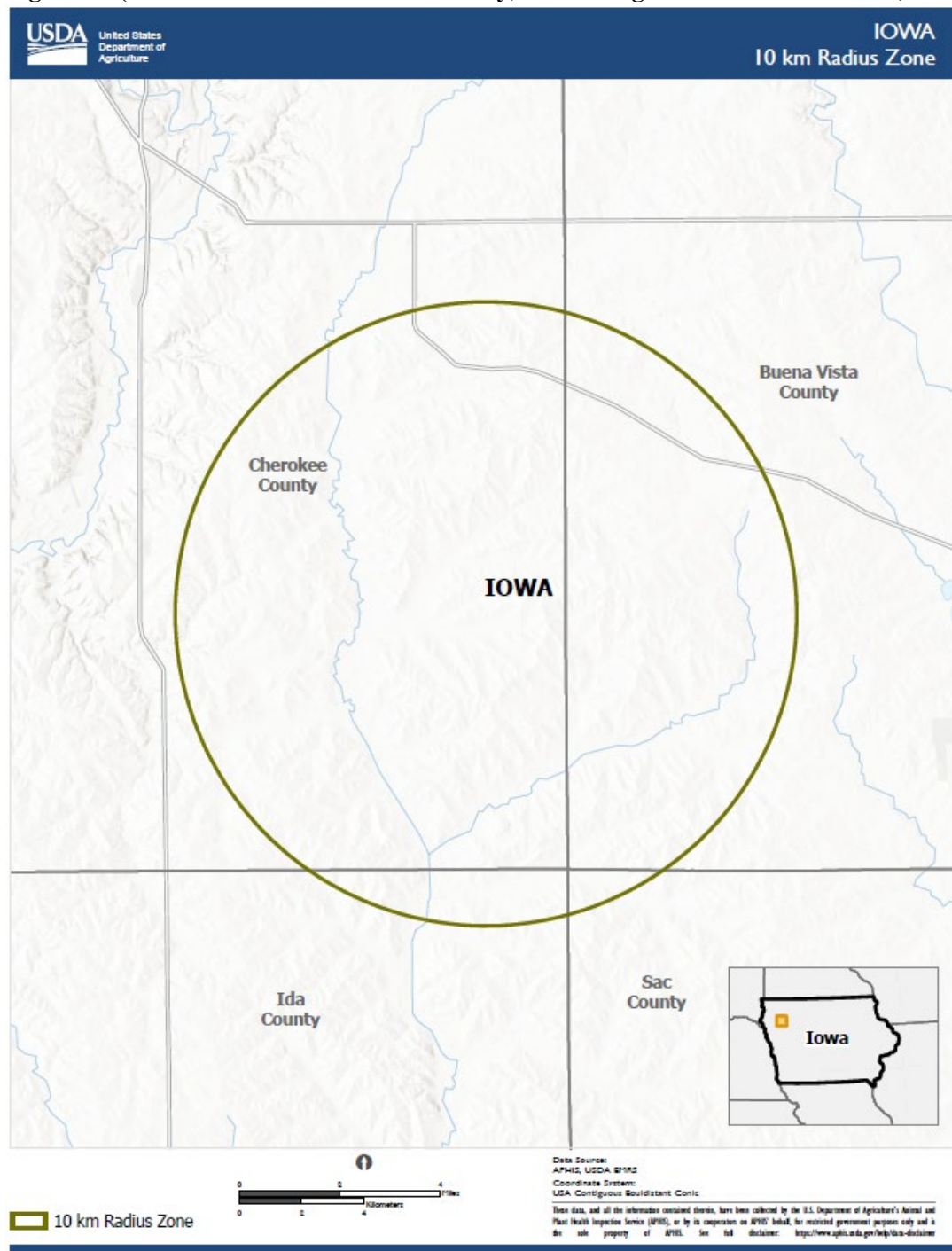


Figure 49 (zone centered in Osceola County, Iowa ineligible effective March 31, 2022)



Figure 50 (zones centered in Morrison County, Minnesota ineligible effective March 31, 2022 [zone in royal blue], April 4, 2022 [zones in red and orange], April 5, 2022 [zone in green, if not in zones in red or orange], April 12, 2022 [zones in purple, yellow, and brown, if not in zones in royal blue, red, orange, or green], April 19, 2022 [zones in teal, pink, and sky blue, if not in zones in red, orange, green, purple, or brown], and April 21, 2022 [zone in lime green, if not in any other zones])

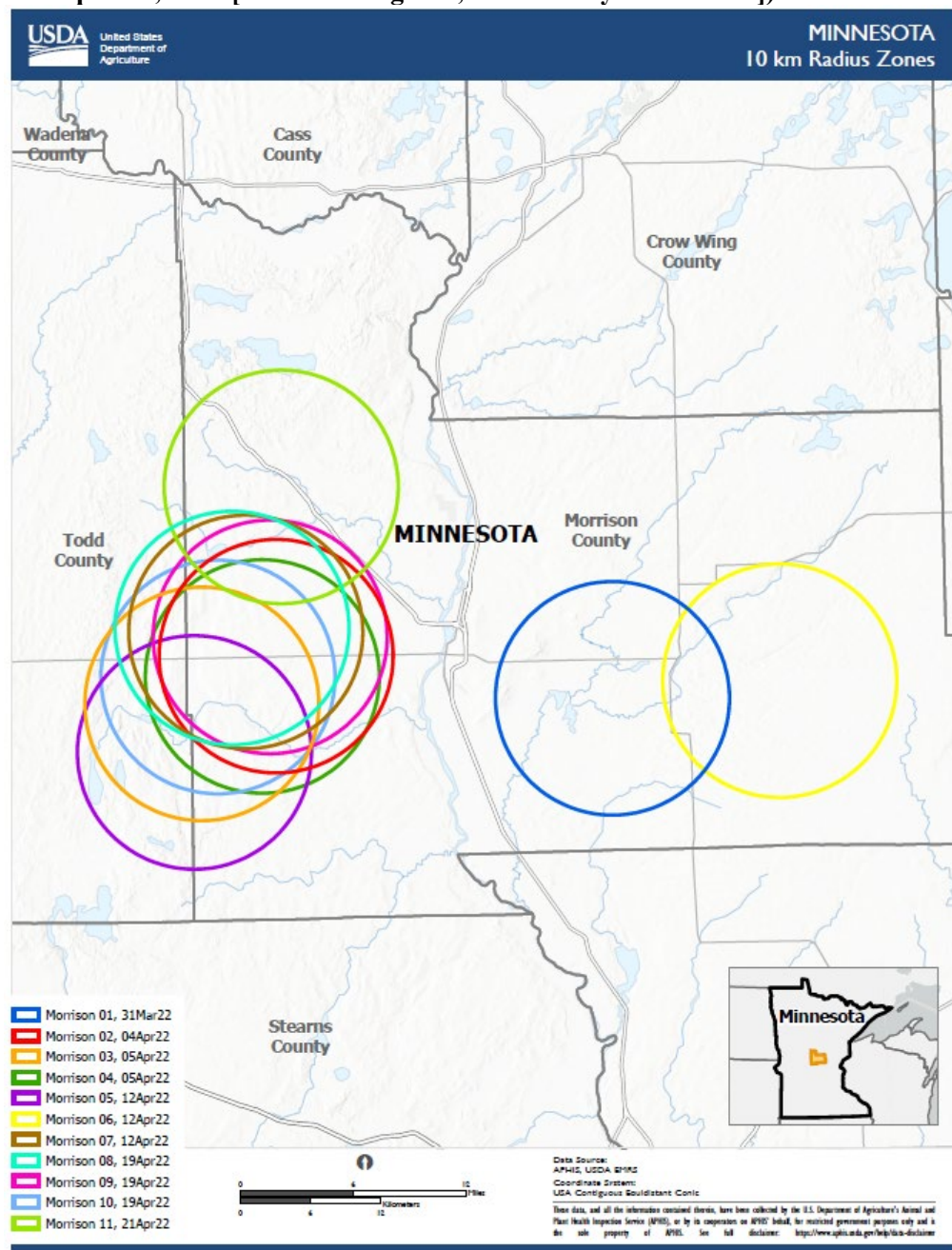


Figure 51 (zone centered in Charles Mix County, South Dakota ineligible effective April 1, 2022)

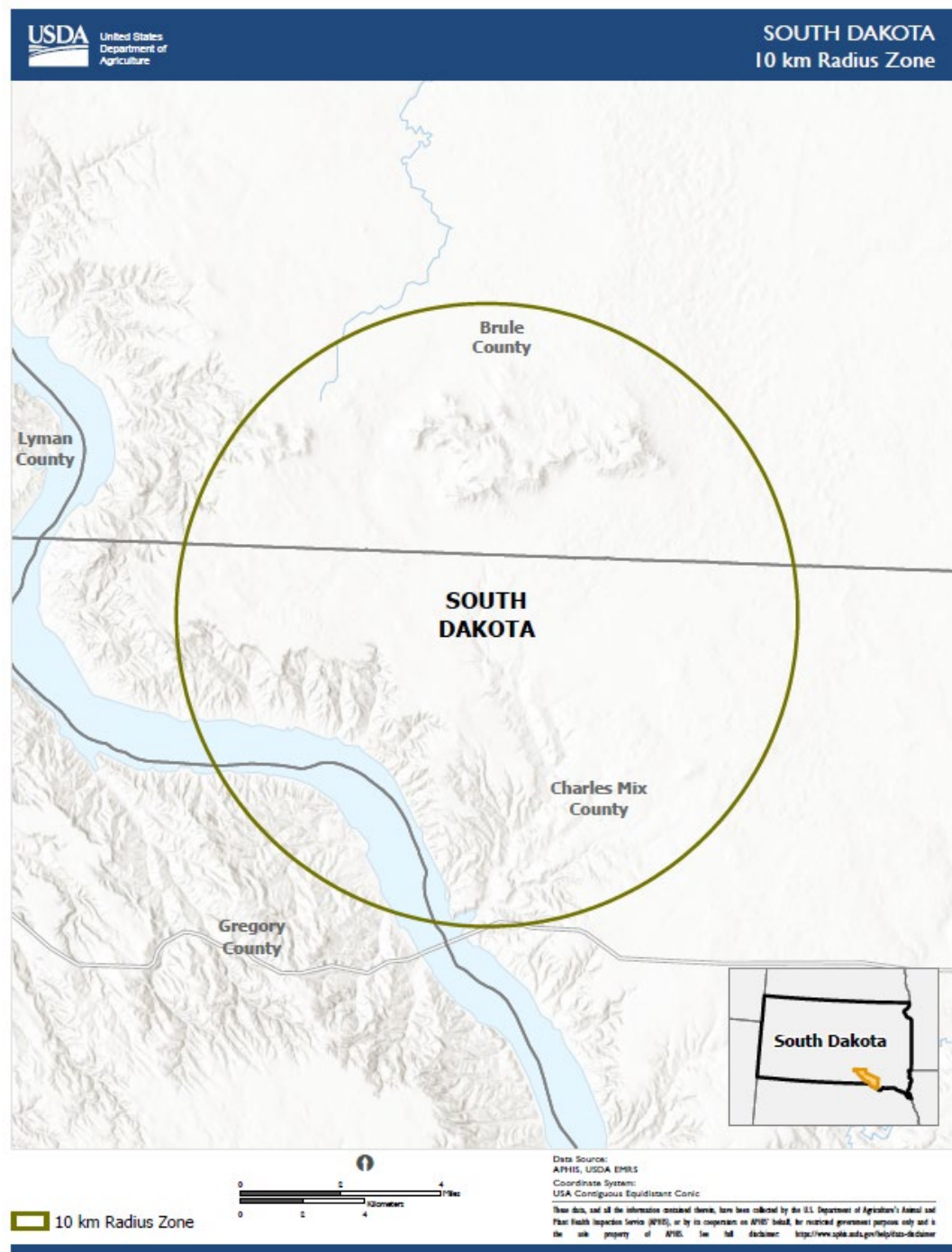


Figure 52 (zone centered in Humboldt County, Iowa ineligible effective April 2, 2022)

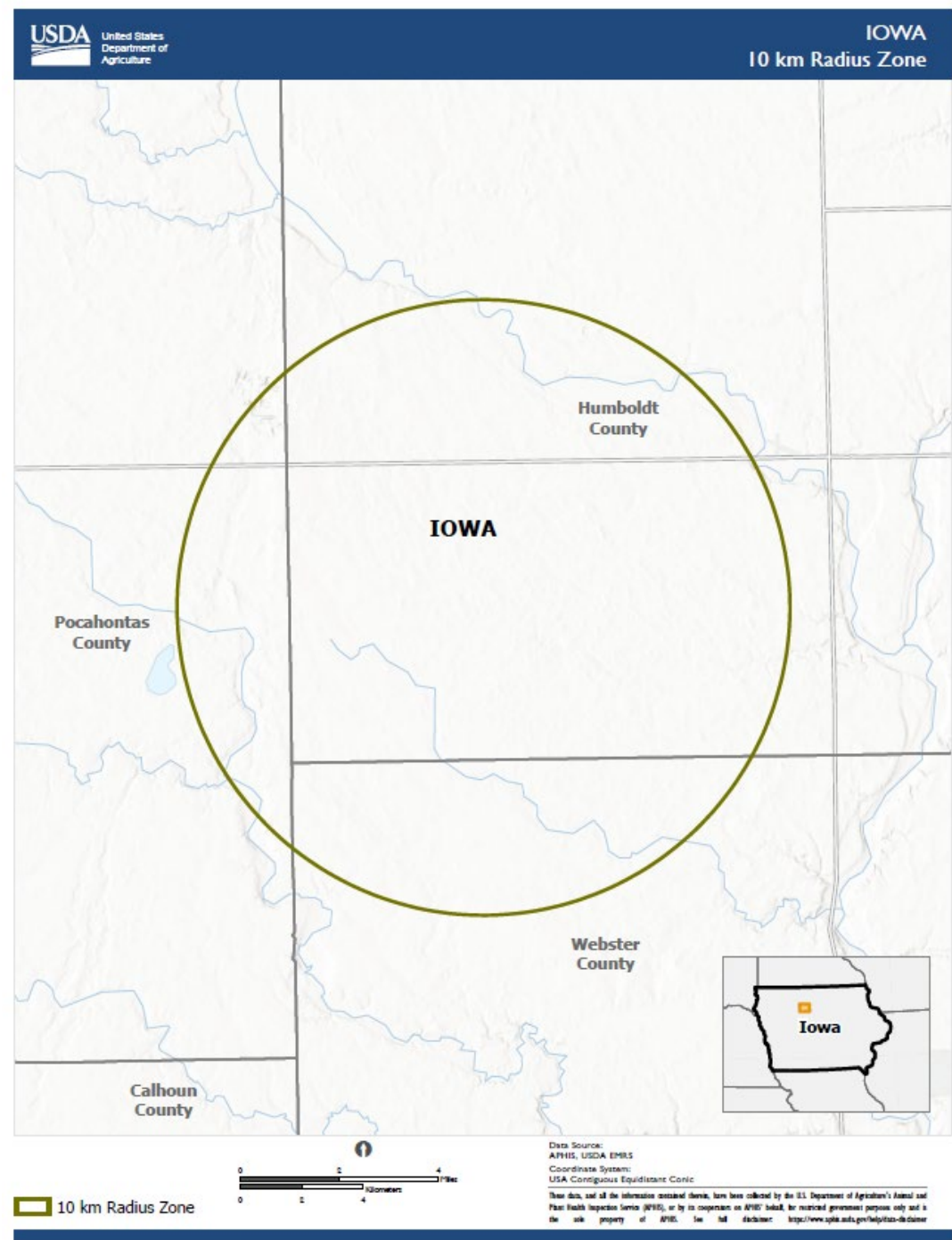


Figure 53 (zone centered in Sac County, Iowa ineligible effective April 2, 2022)



Figure 54 (zones centered in Stearns County, Minnesota ineligible effective April 2, 2022 [zone in green], April 5, 2022 [zone in yellow, if not in zone in green], April 9, 2022 [zone in purple, if not in zones in green or yellow], April 19, 2022 [zone in brown], April 20, 2022 [zone in light blue if not in zones in purple, green or yellow], April 25, 2022 [zone in pink, if not in zone in brown], and April 29, 2022 [zone in blue-green, if not in any other zones])

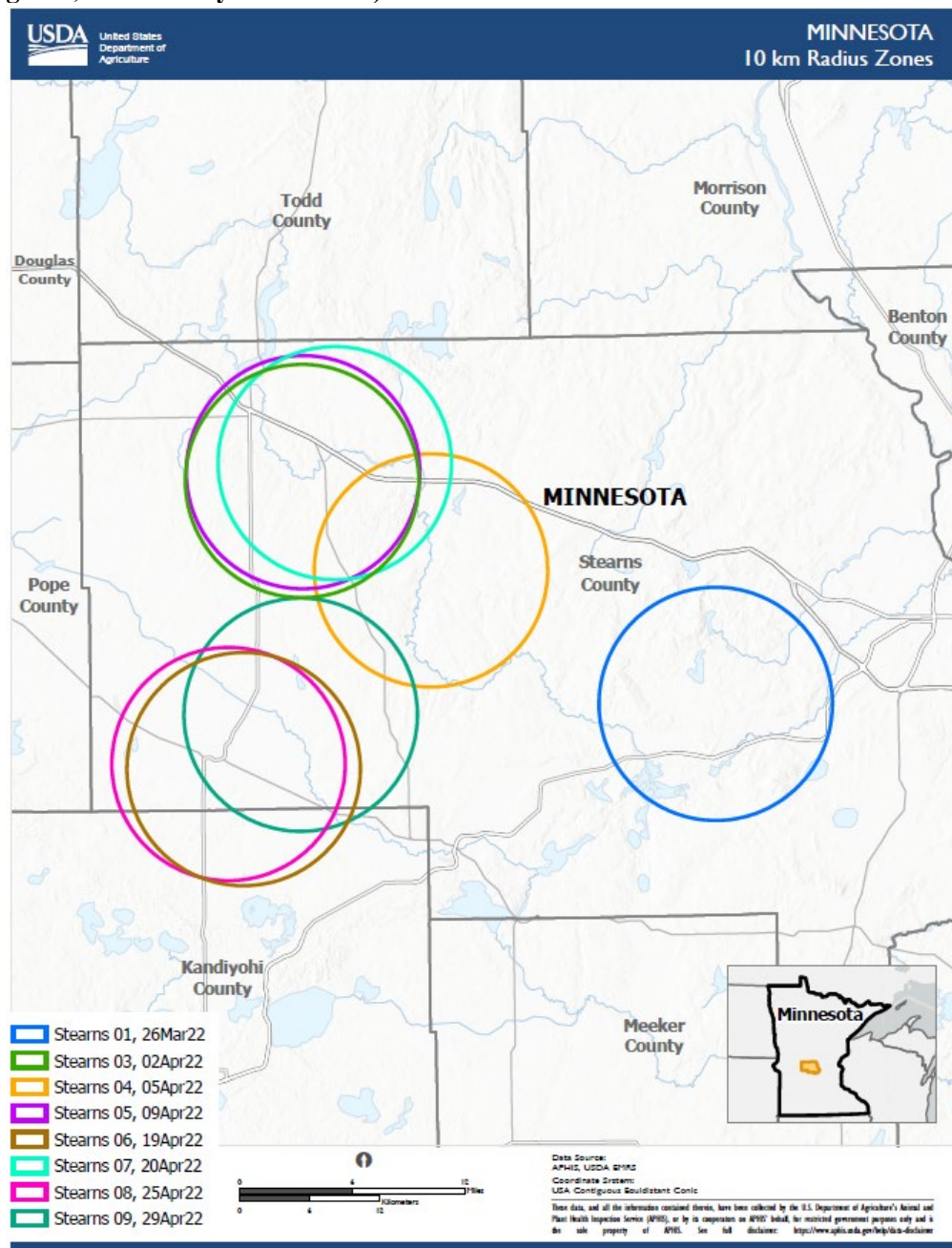


Figure 55 (zones centered in Wayne County, North Carolina ineligible effective April 2, 2022 [zone in blue], April 5, 2022 [zone in red, if not in zone in blue], April 6, 2022 [zones in green and yellow, if not in zones in blue or red], April 7, 2022 [zone in purple, if not in zones in blue, red, green, or yellow], and April 12, 2022 [zone in brown, if not in any other zones])

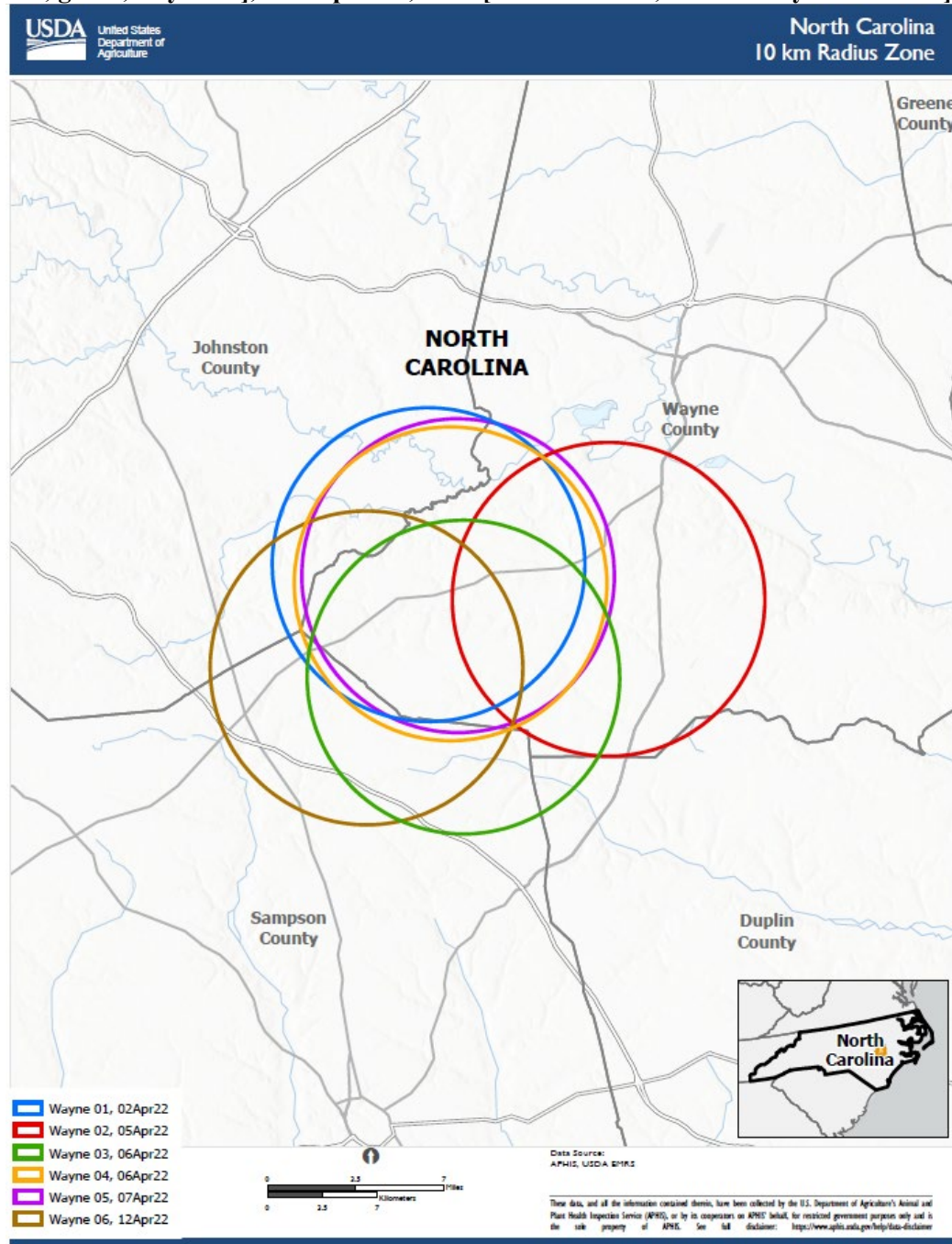


Figure 56 (zones centered in LaMoure County, North Dakota ineligible effective April 2, 2022 [zone in red] and April 4, 2022 [zone in blue, if not in zone in red])

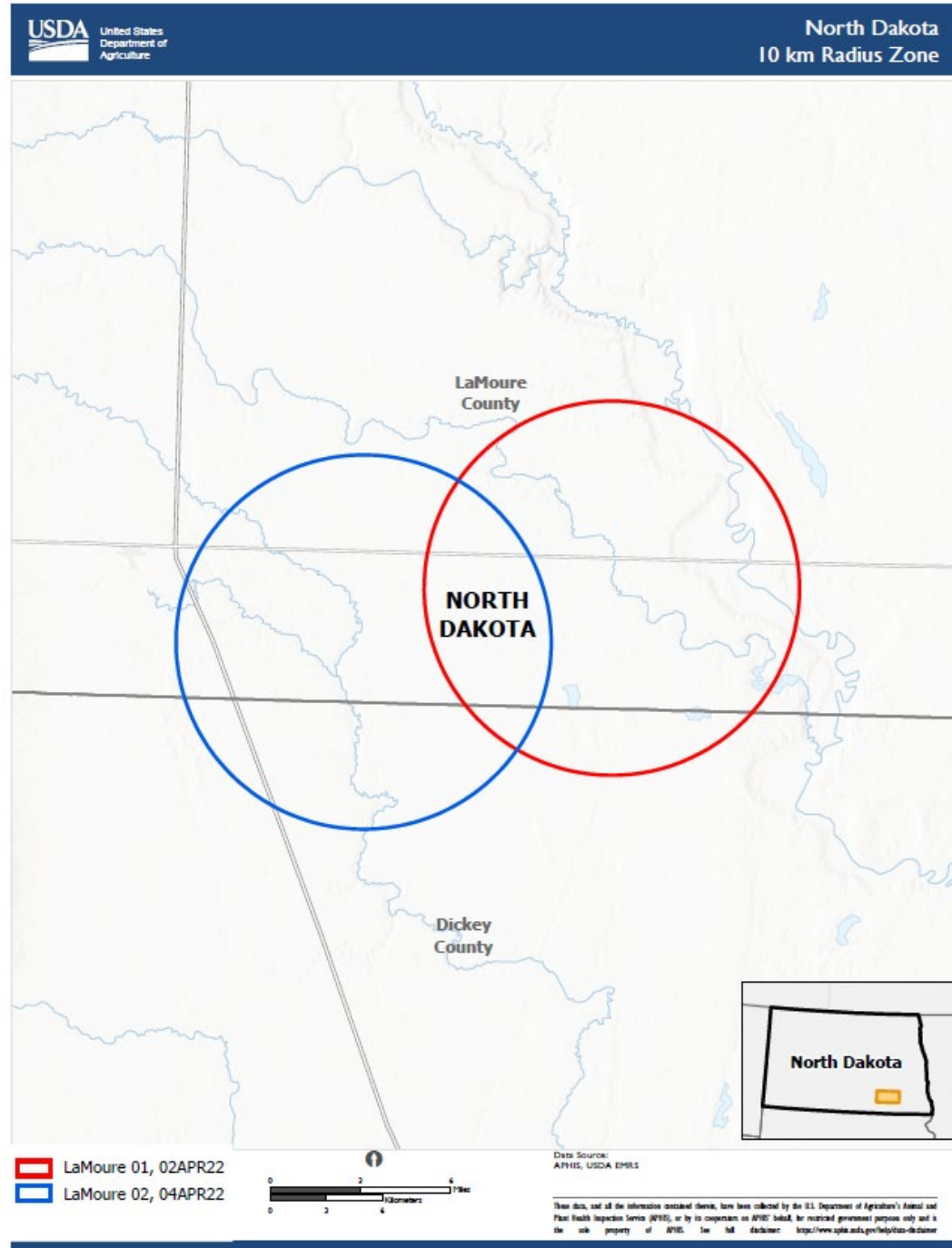


Figure 57 (zone centered in Lake County, South Dakota ineligible effective April 2, 2022)

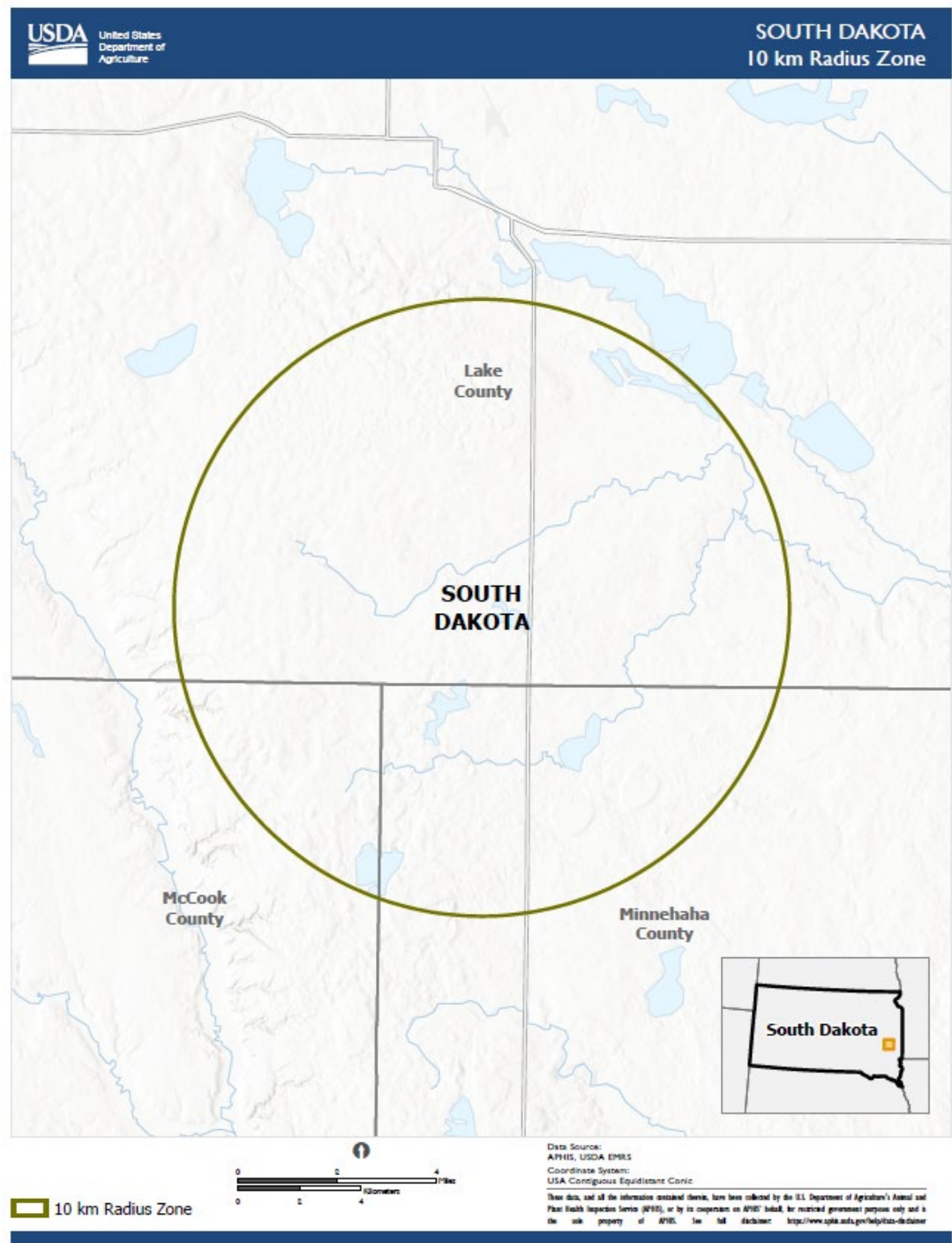


Figure 58 (zone centered in Erath County, Texas ineligible effective April 2, 2022)

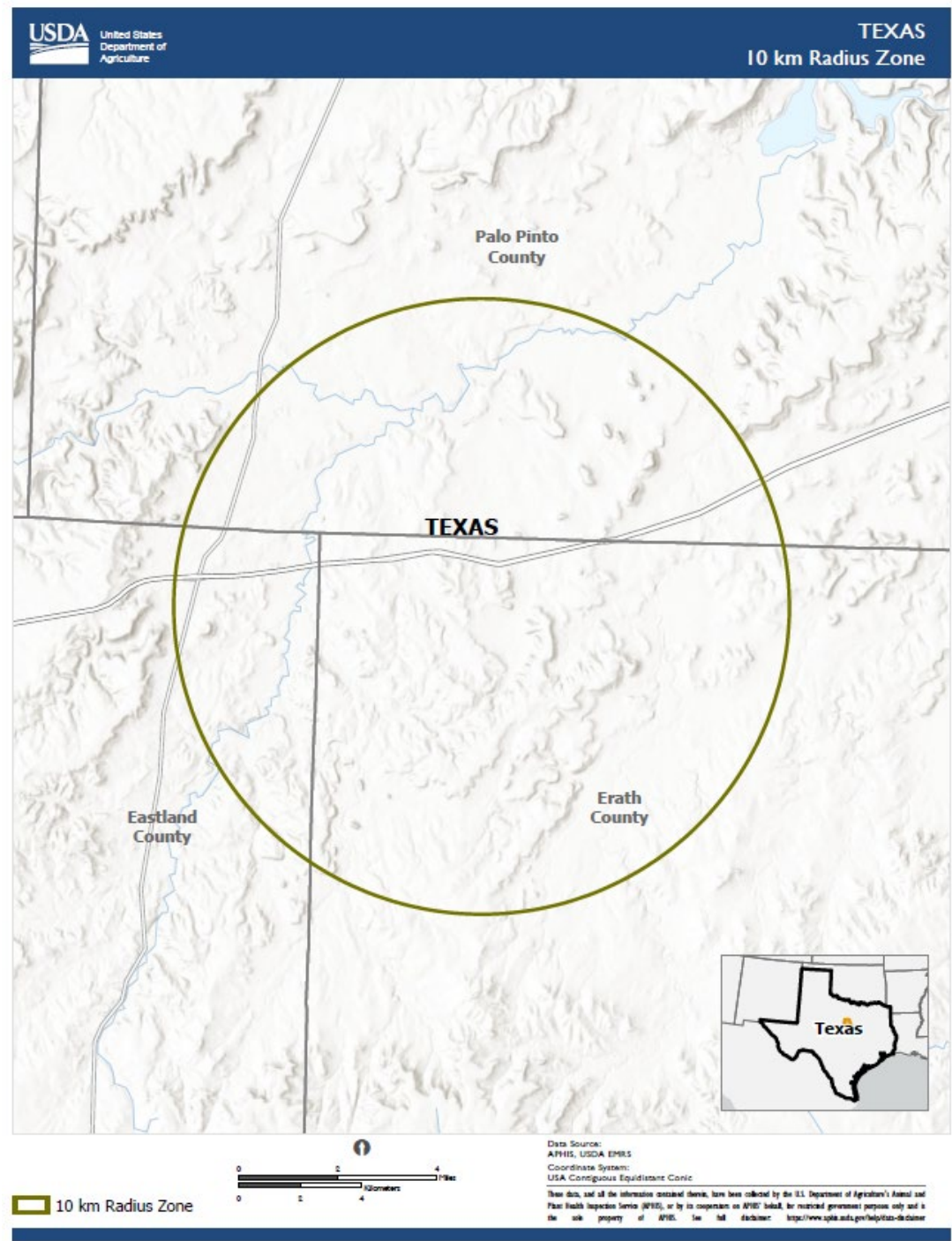


Figure 59 (zone centered in Becker County, Minnesota ineligible effective April 3, 2022)



Figure 60 (zone centered in Dodge County, Minnesota ineligible effective April 3, 2022)

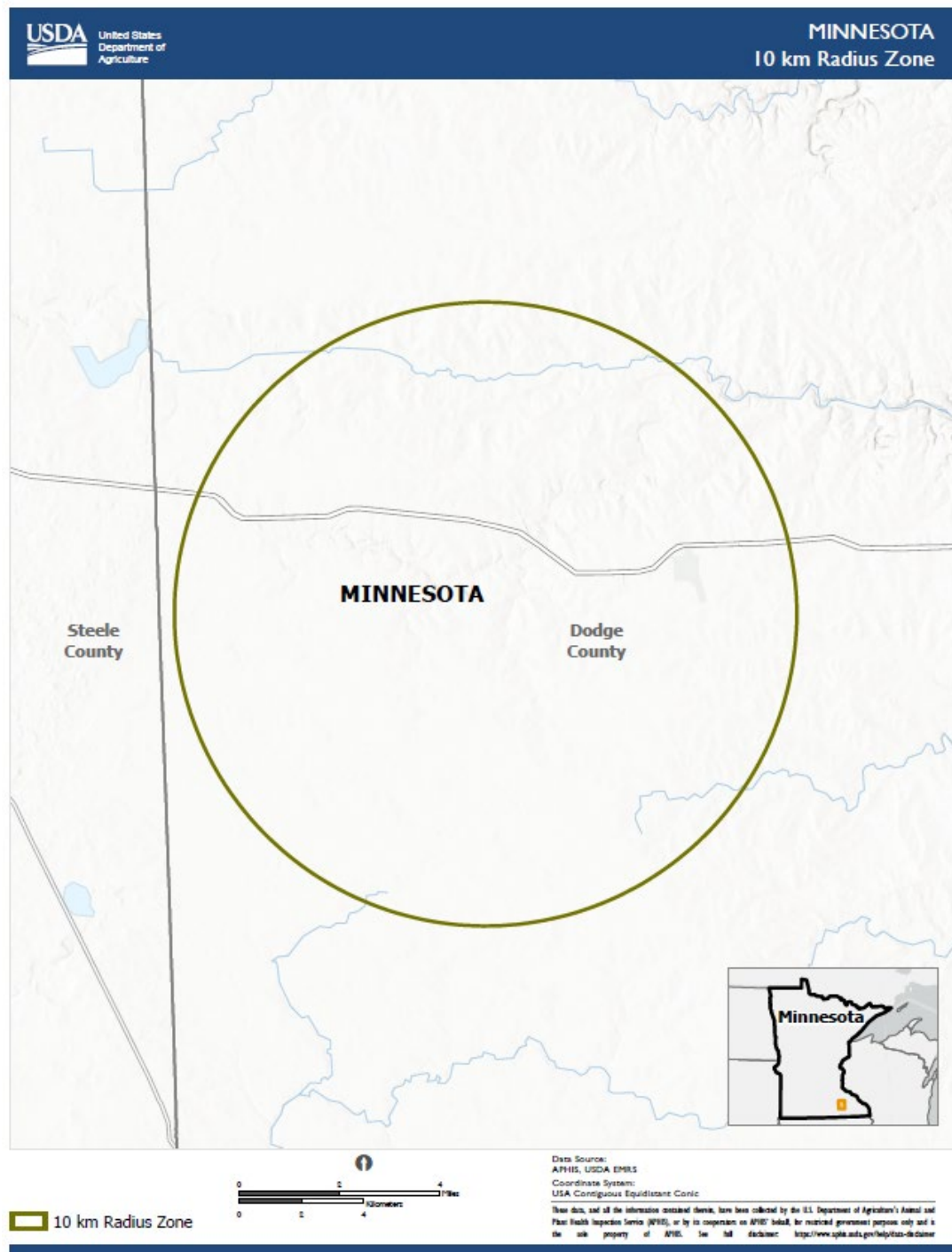


Figure 61 (zone centered in Le Sueur County, Minnesota ineligible effective April 3, 2022 [zone in red] and April 9, 2022 [zone in blue, if not in zone in red])

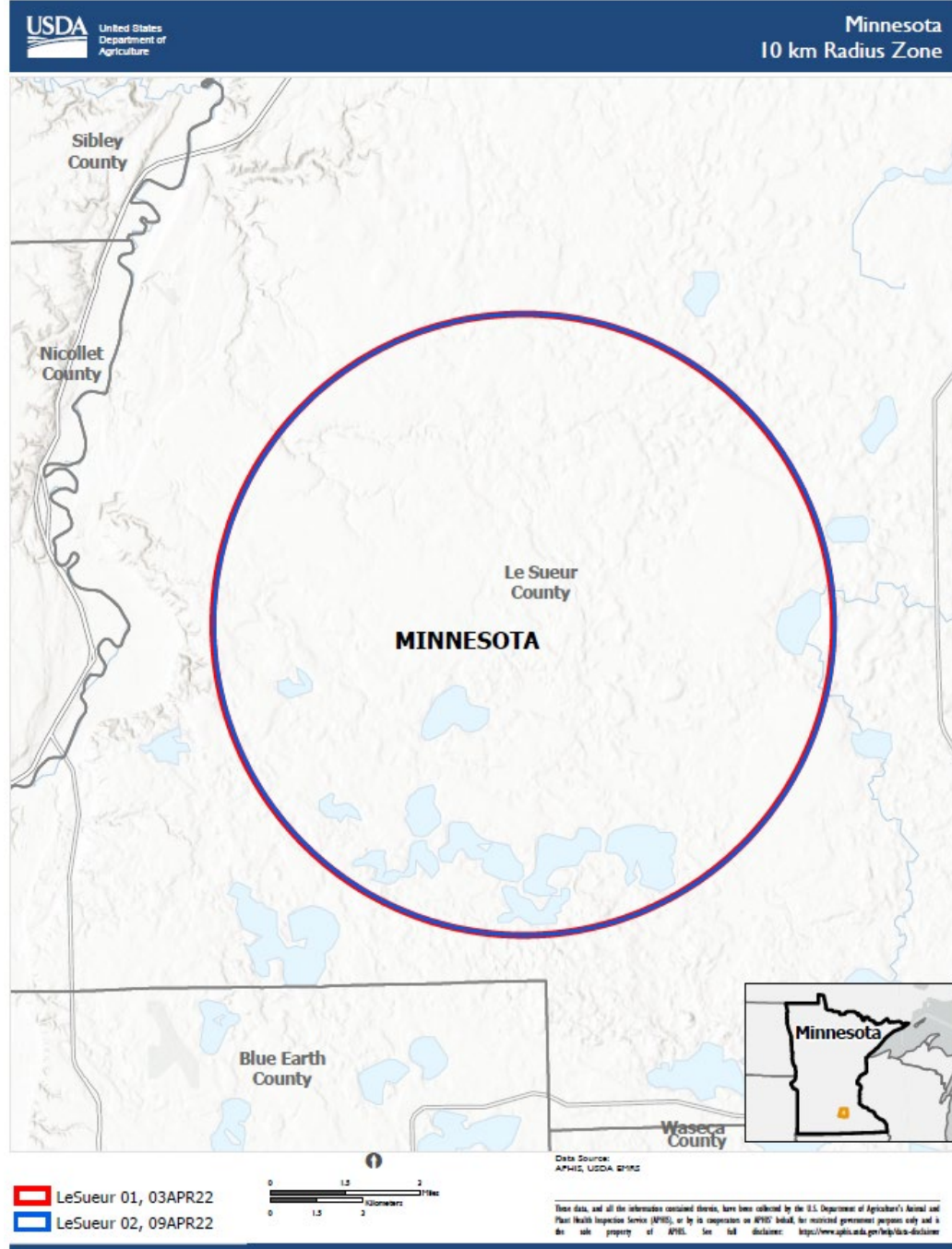


Figure 62 (zone centered in McPherson County, South Dakota ineligible effective April 4, 2022)

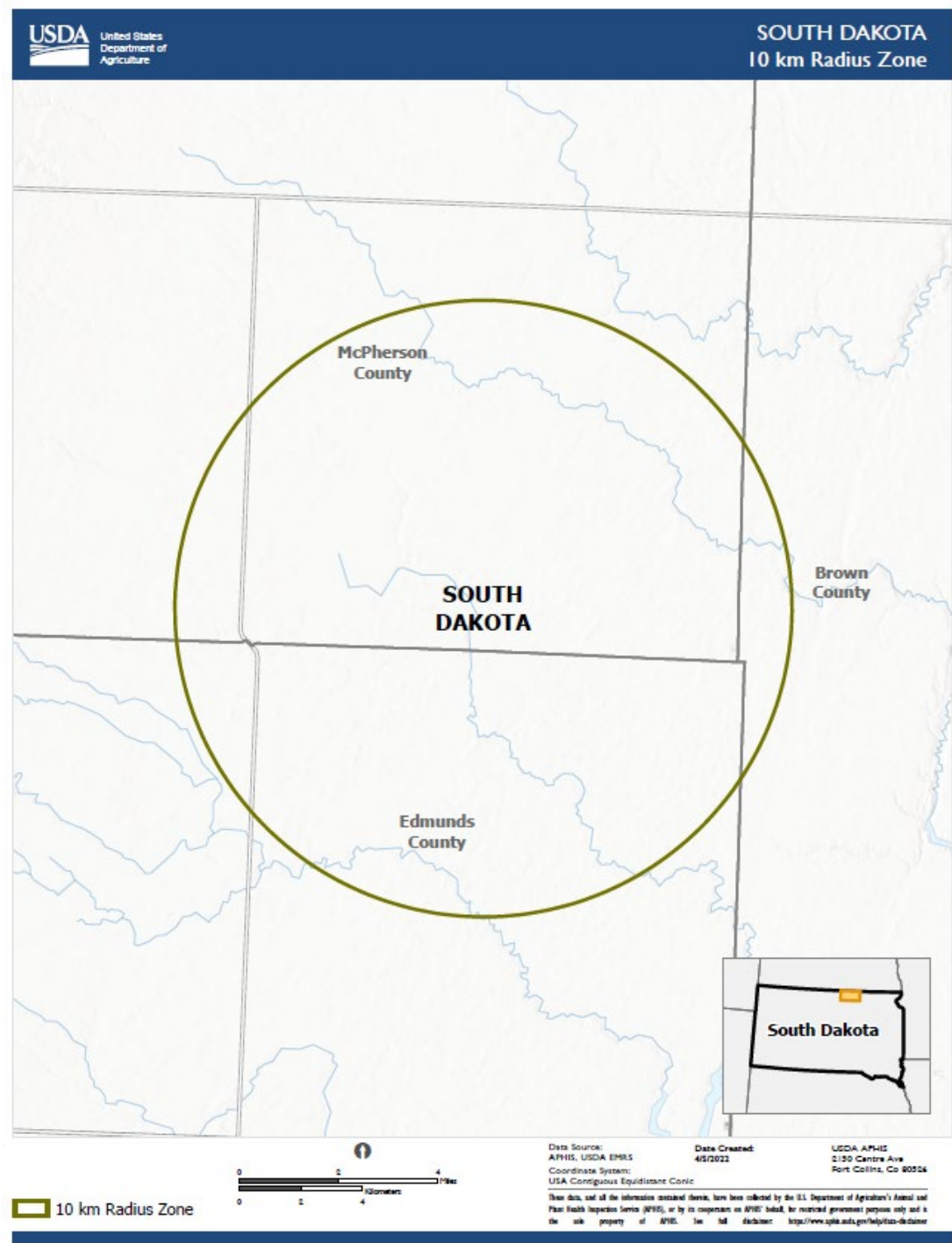


Figure 63 (zone centered in Hardin County, Iowa ineligible effective April 5, 2022)

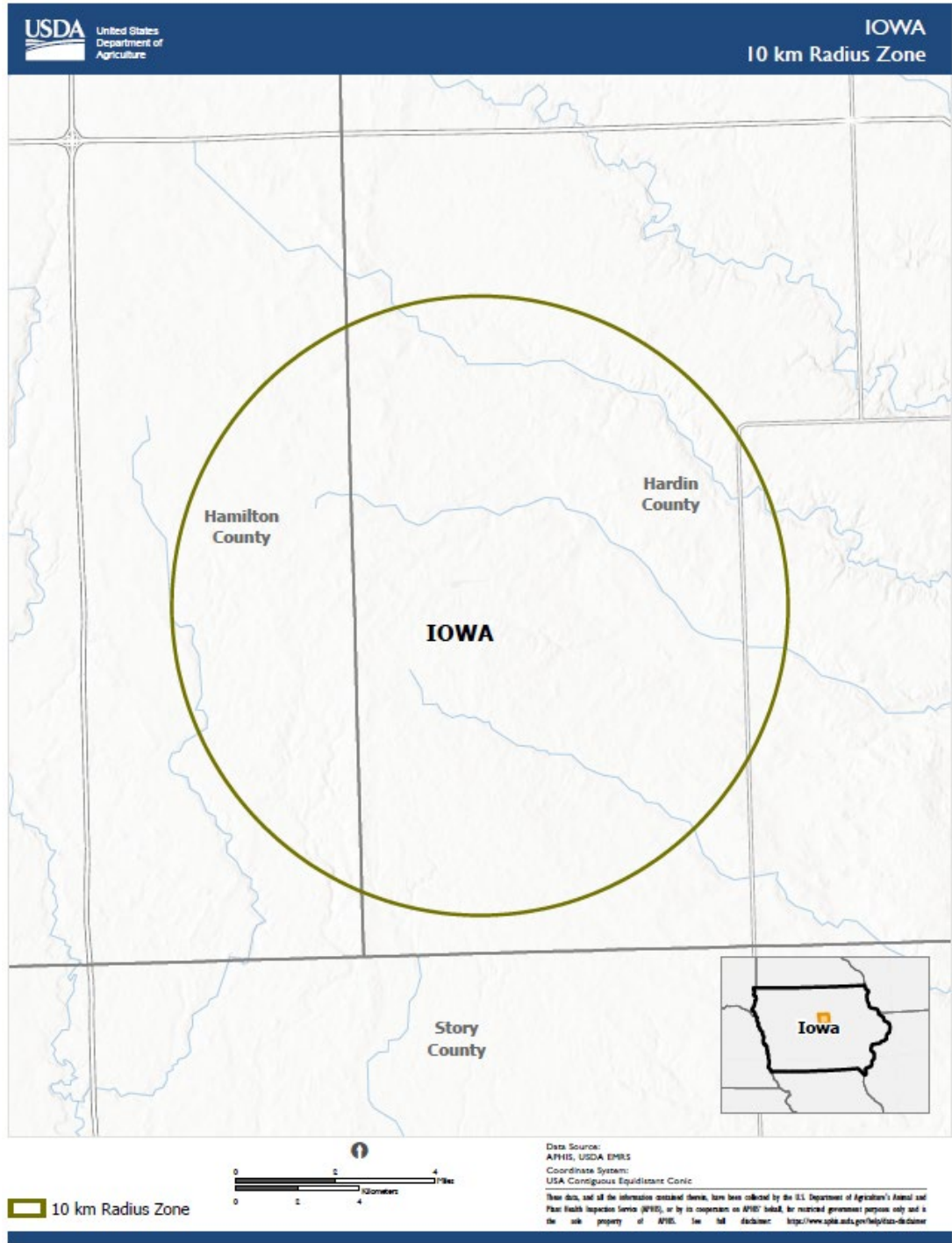
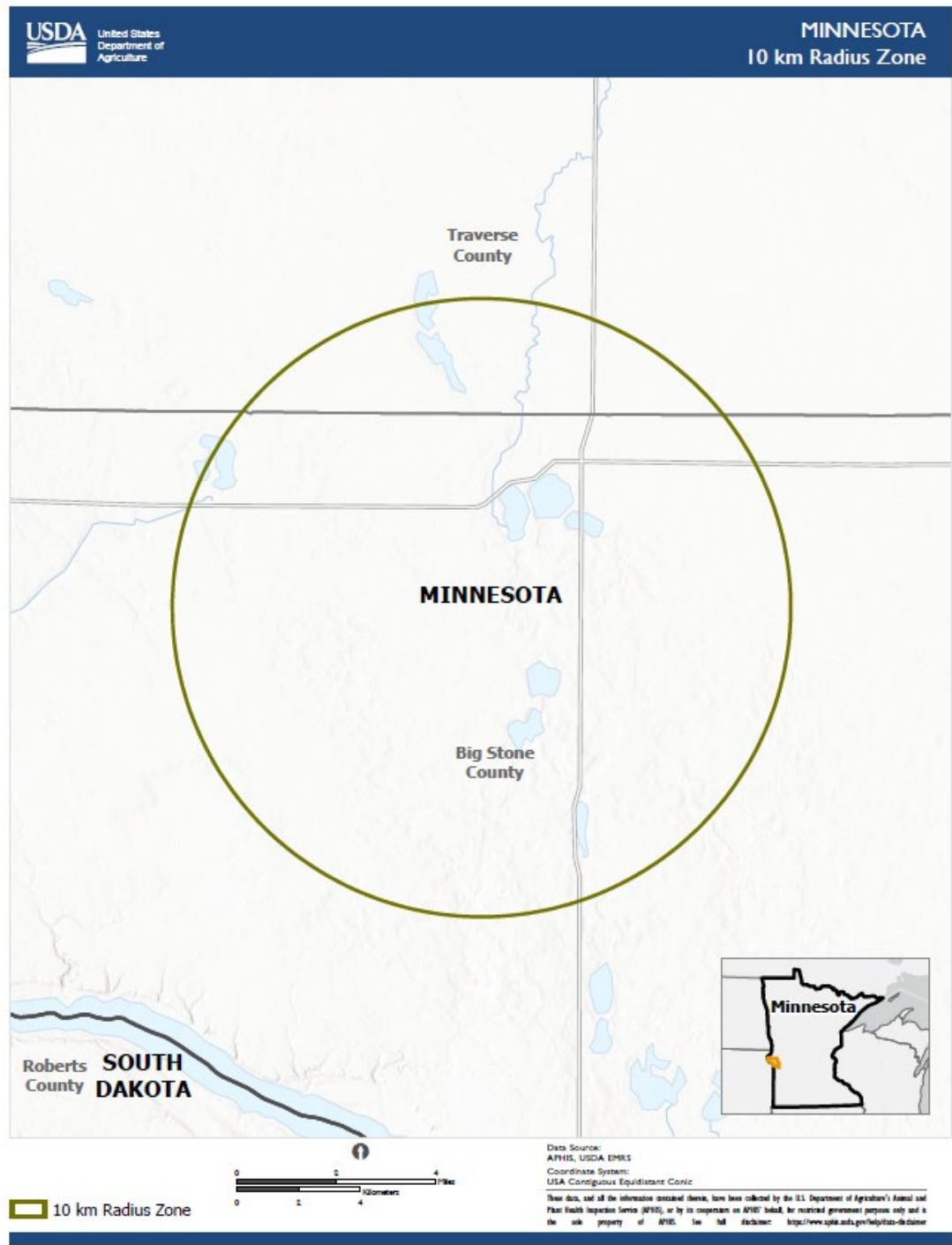


Figure 64 (zone centered in Big Stone County, Minnesota ineligible effective April 5, 2022)



[no Figure 65]

Figure 66 (zones centered in Waseca County, Minnesota ineligible effective April 5, 2022 [zone in yellow], April 6, 2022 [zone in purple, if not in zone in yellow], and April 13, 2022 [zone in blue, if not in any other zones])

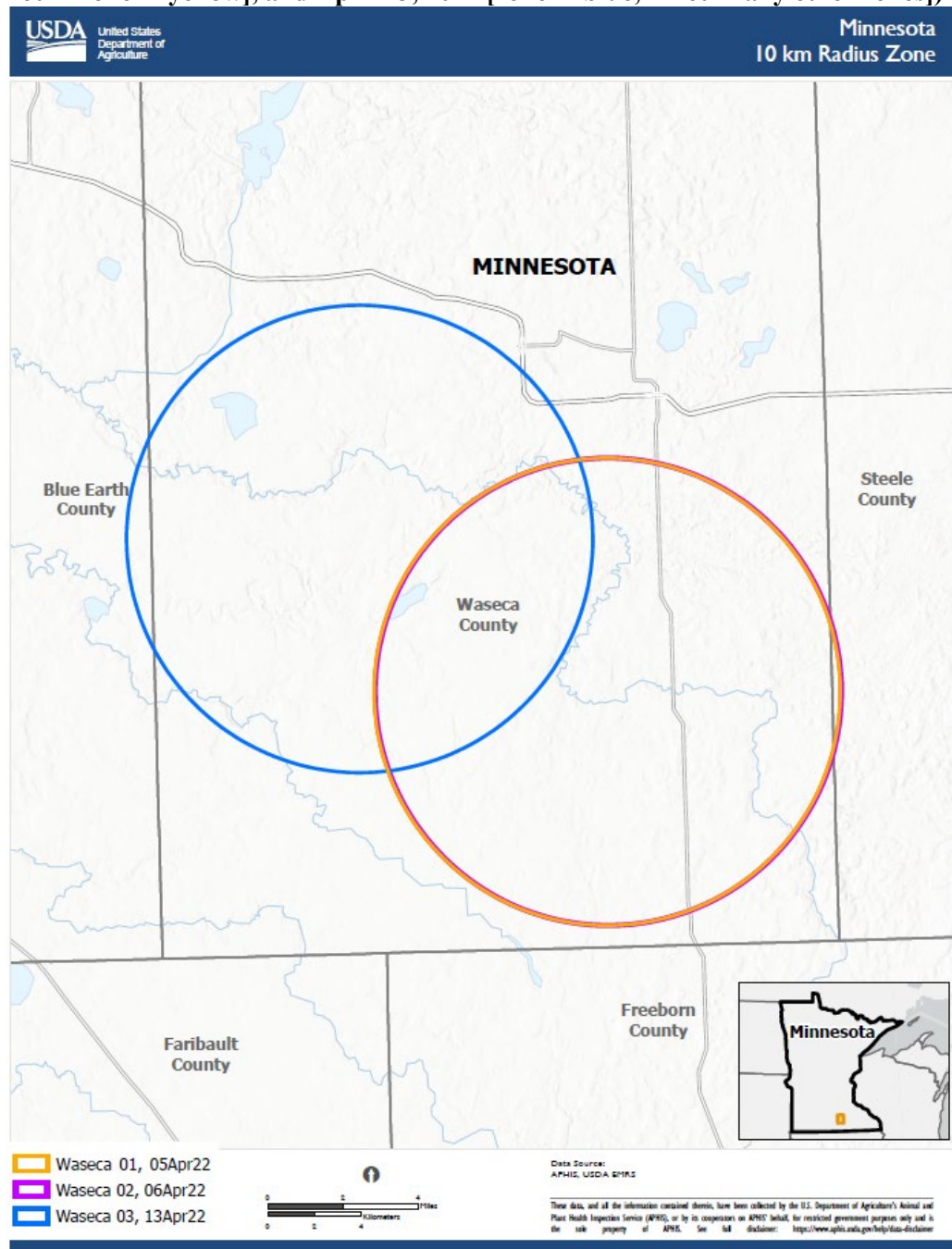
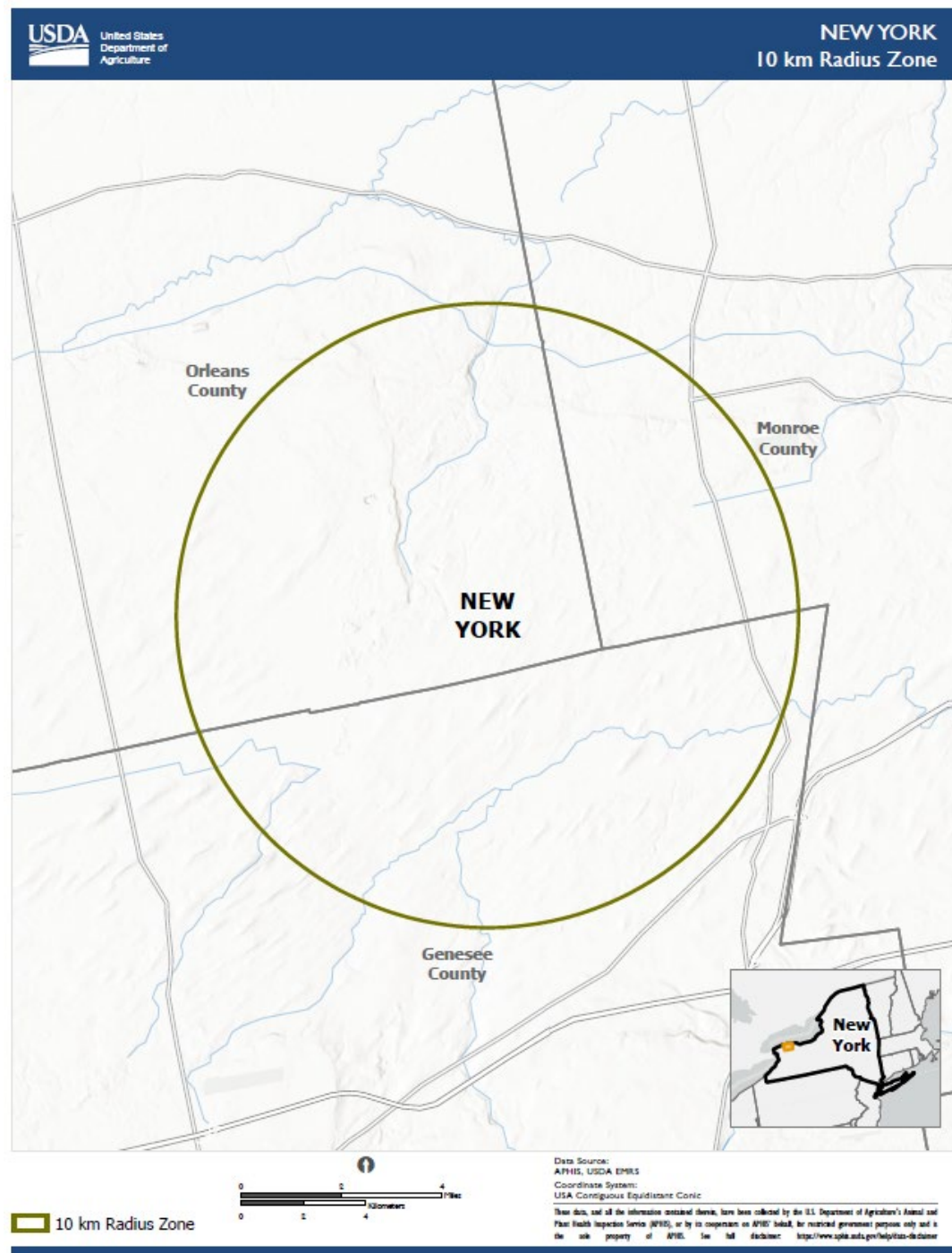


Figure 67 (zone centered in Orleans County, New York ineligible effective April 5, 2022)



No Figure 68

Figure 69 (zone centered in Faulk County, South Dakota ineligible effective April 5, 2022)

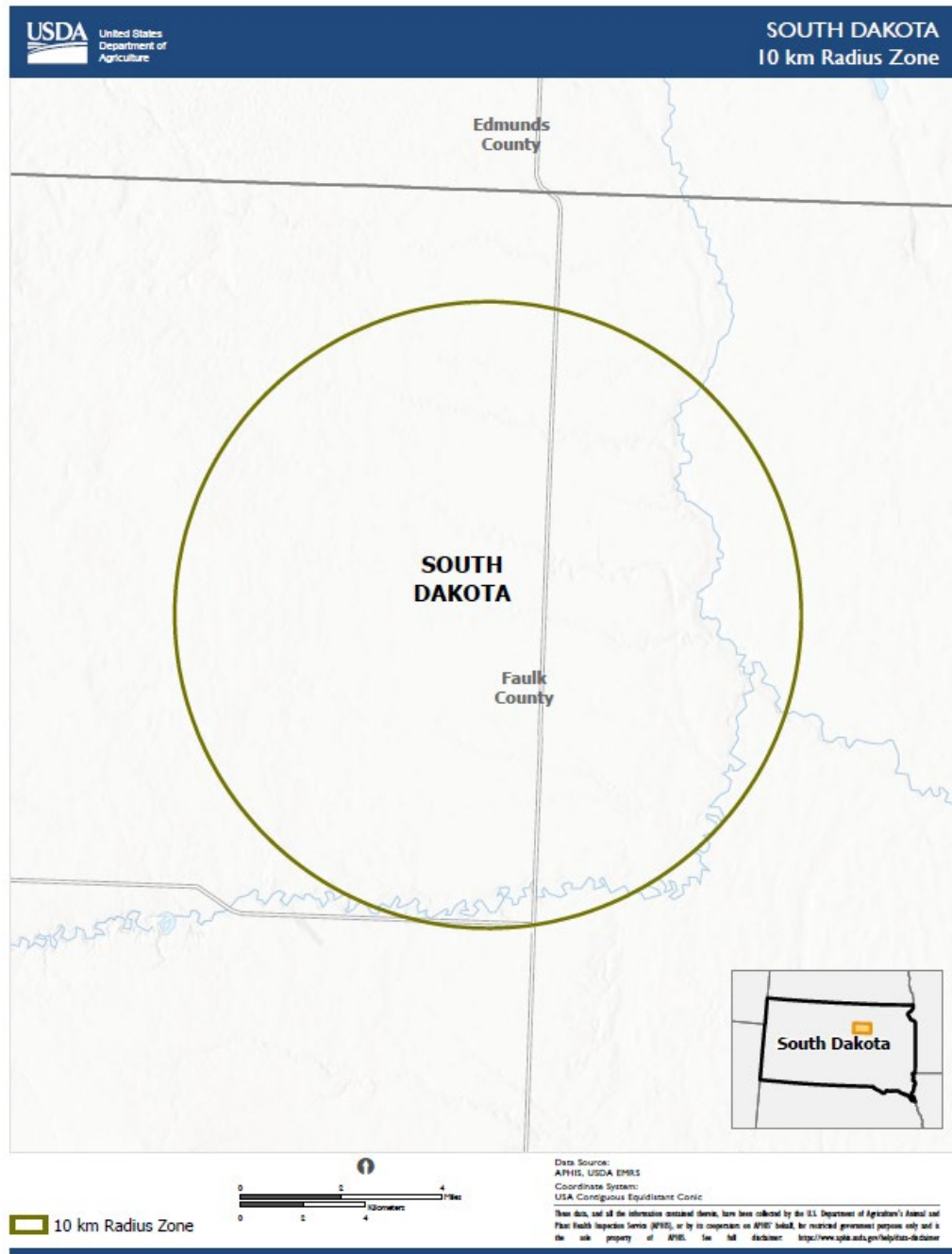


Figure 70 (zone centered in McPherson County, South Dakota ineligible effective April 6, 2022)

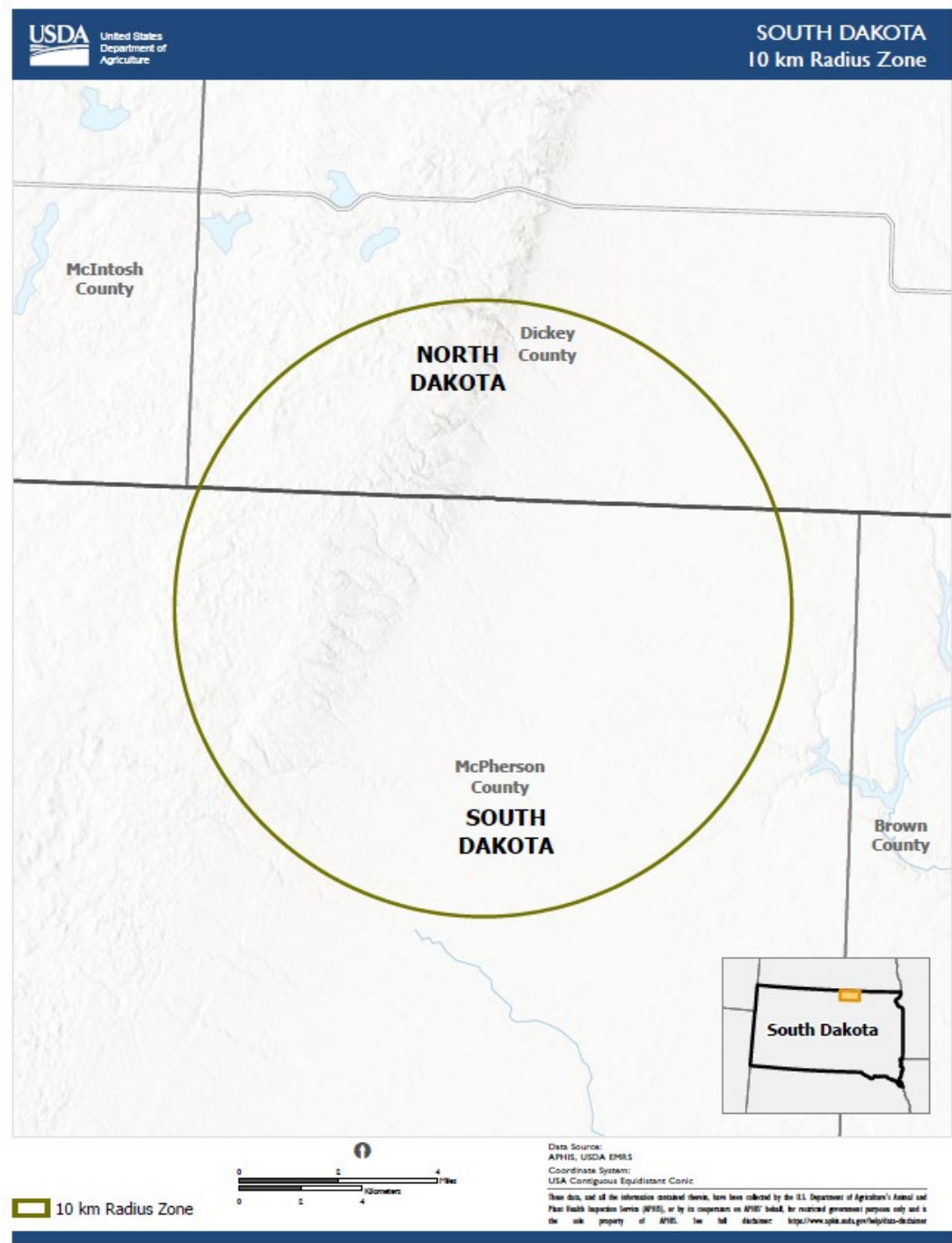


Figure 71 (zone centered in Racine County, Wisconsin ineligible effective April 7, 2022)

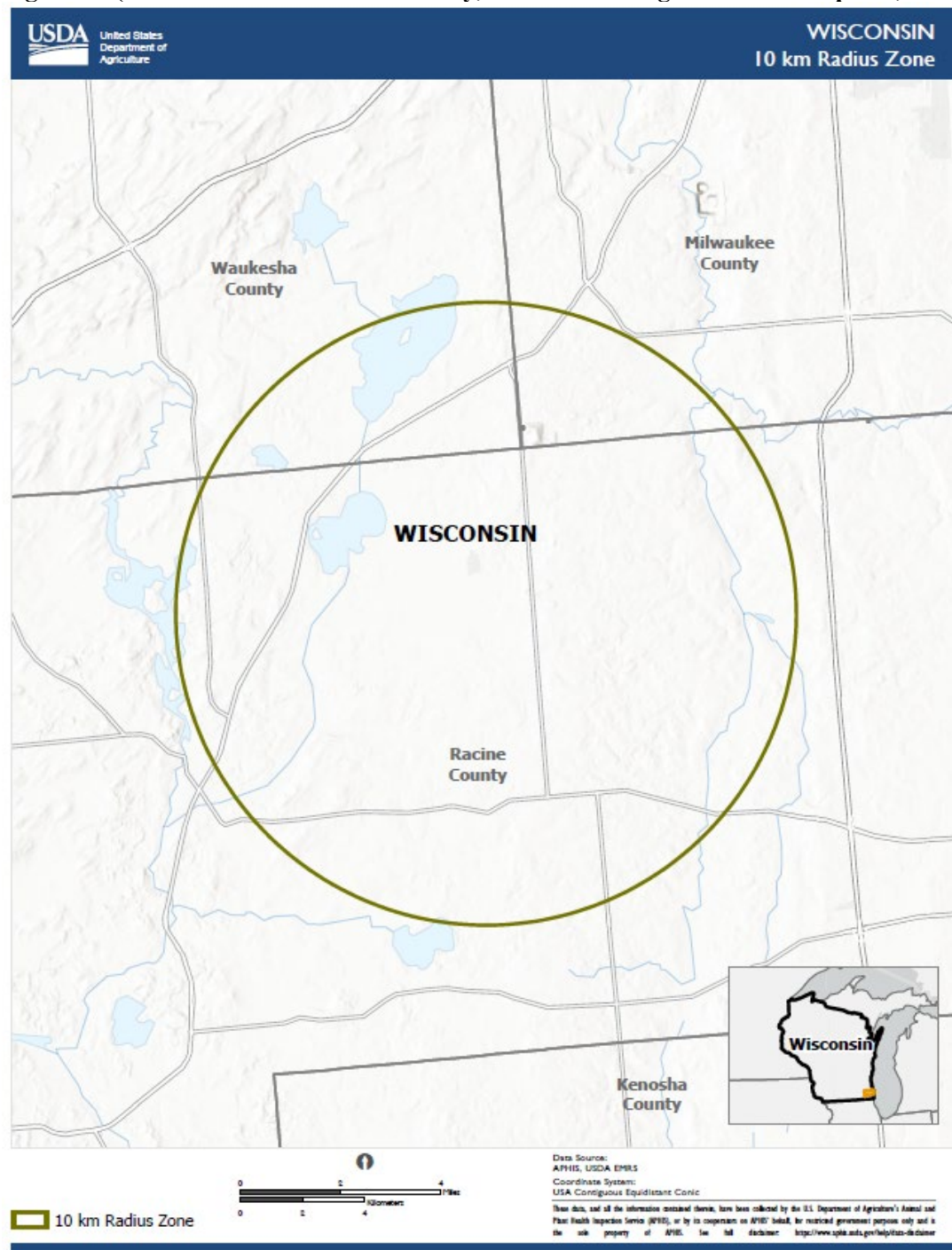


Figure 72 (zone centered in Cascade County, Montana ineligible effective April 7, 2022)

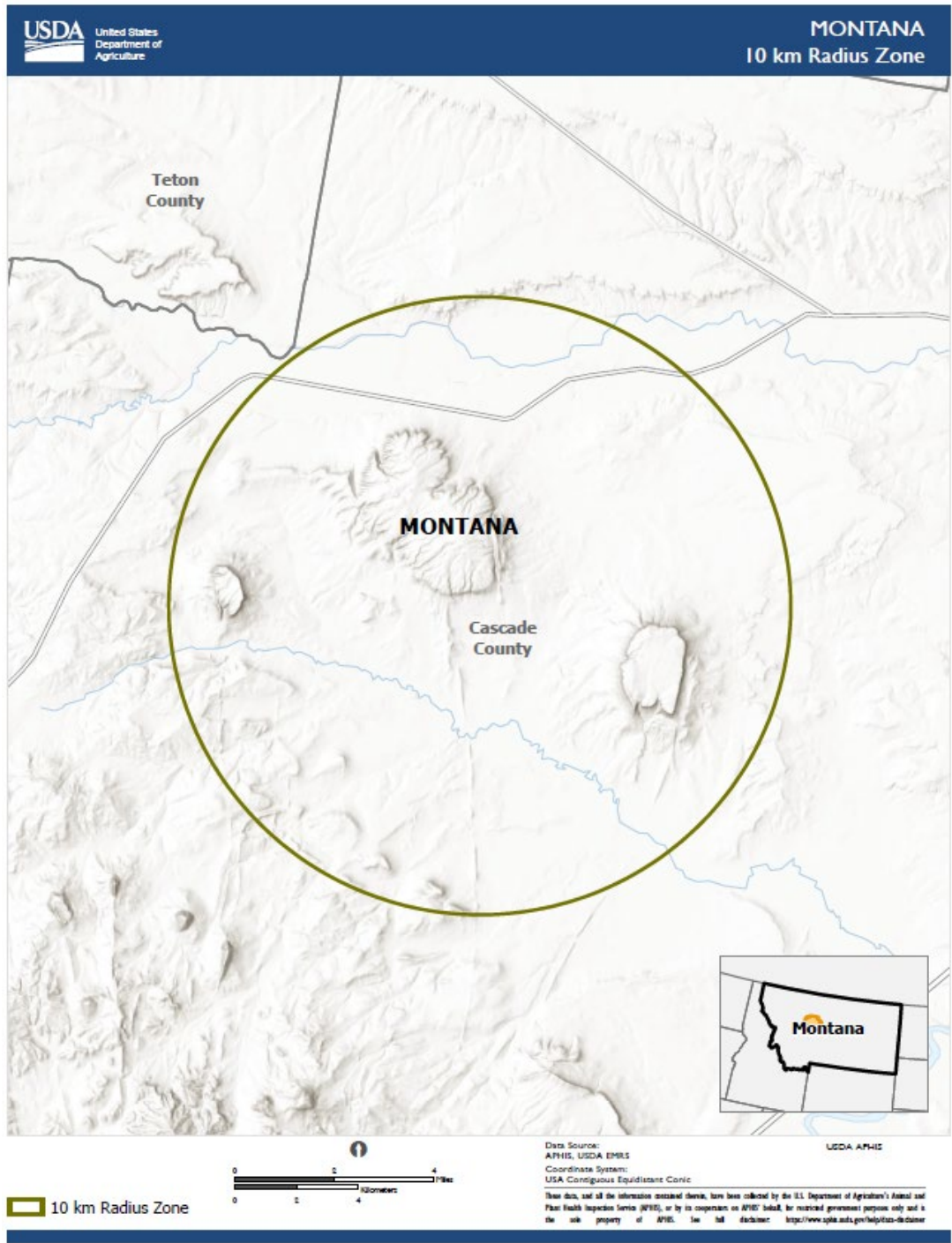


Figure 73 (zone centered in Elkhart County, Indiana ineligible effective April 8, 2022 [zone in blue], April 14, 2022 [zone in red, if not in zone in blue], April 20, 2022 [zone in orange, if not in zones in red or blue], and September 1, 2022 [zone in green])

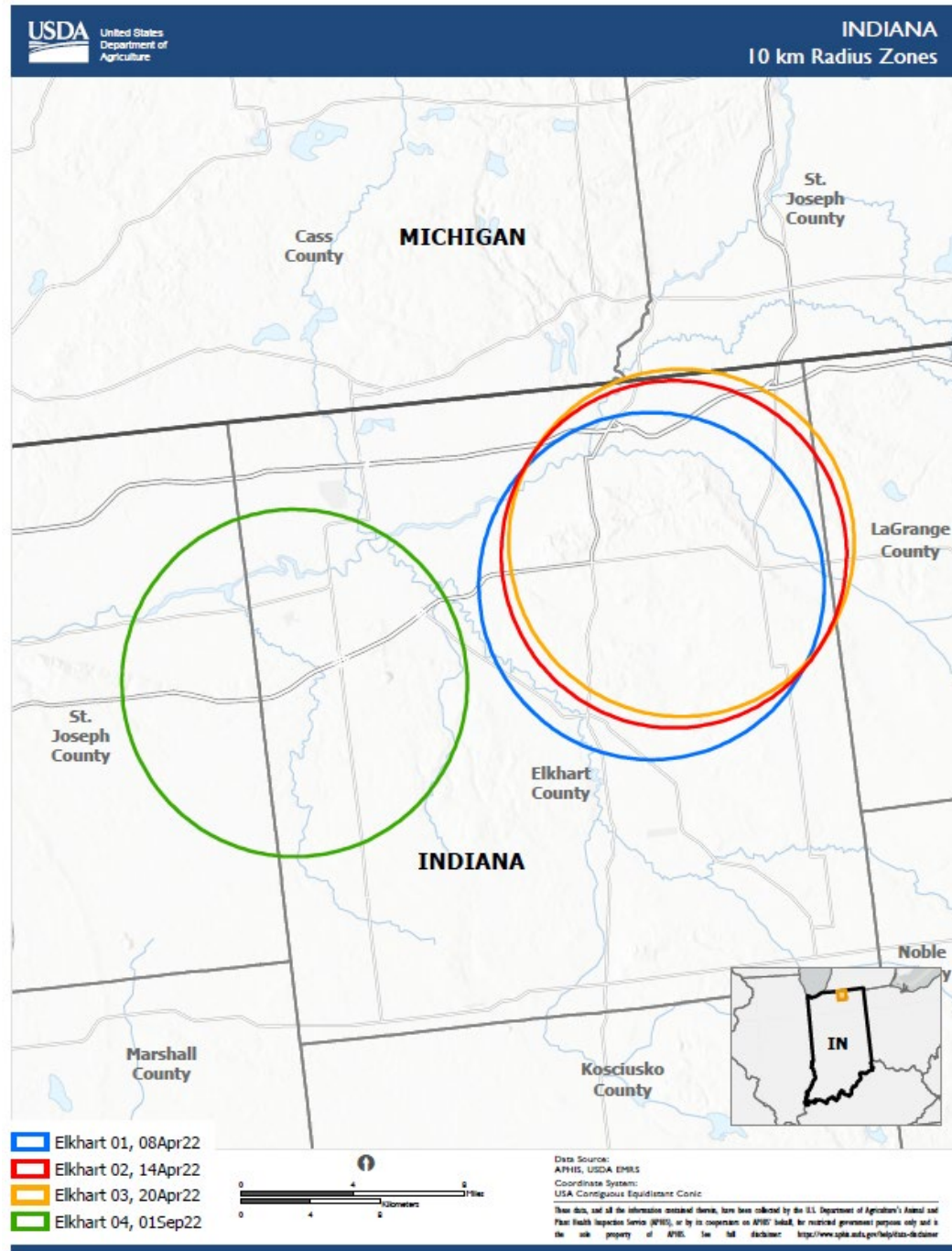


Figure 74 (zone centered in Otter Tail County, Minnesota ineligible effective April 8, 2022 [zone in beige], April 13, 2022 [zone in purple], April 19, 2022 [zone in blue, if not in zone in beige], and April 22, 2022 [zone in brown])

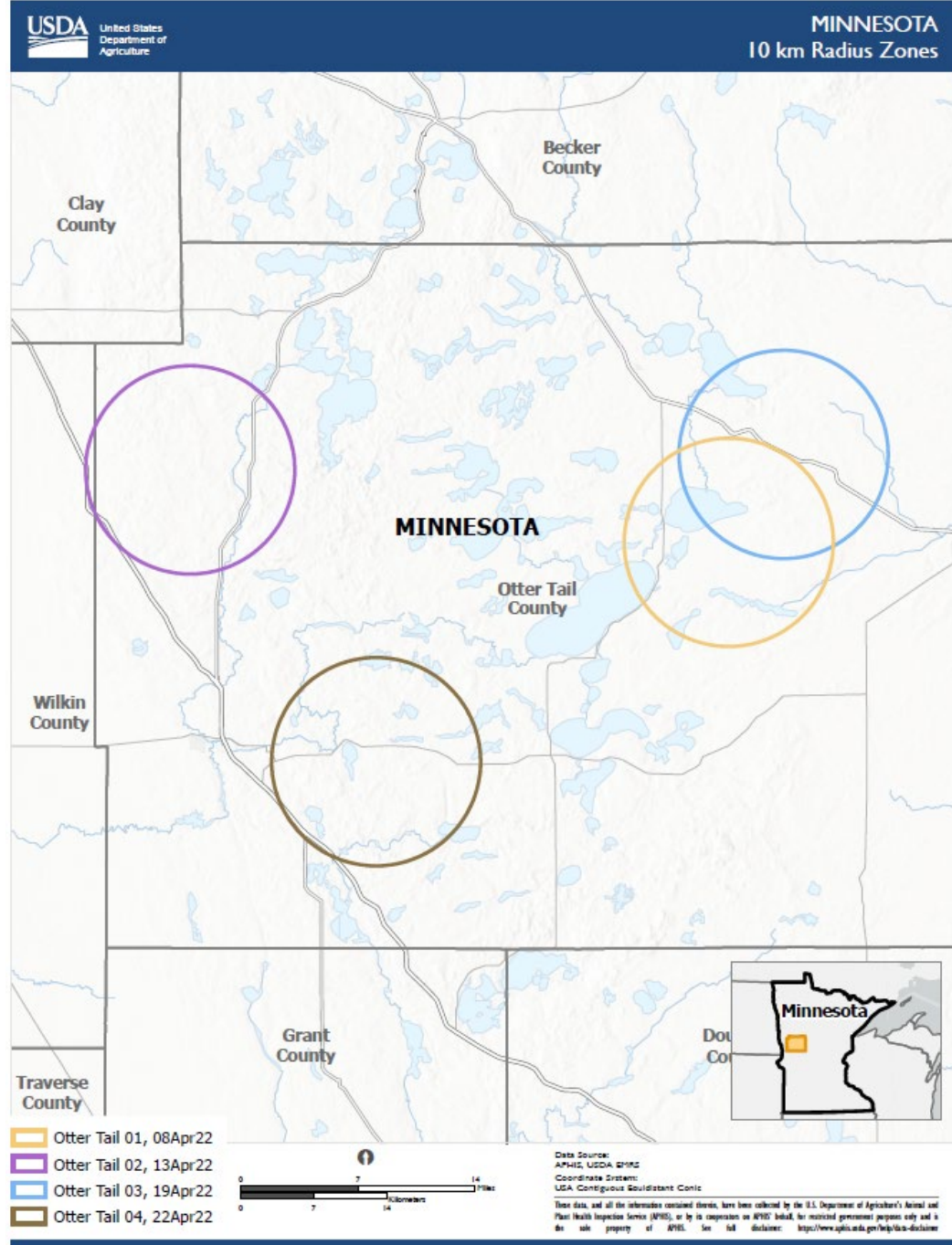


Figure 75 (zone centered in Renville County, Minnesota ineligible effective April 8, 2022)

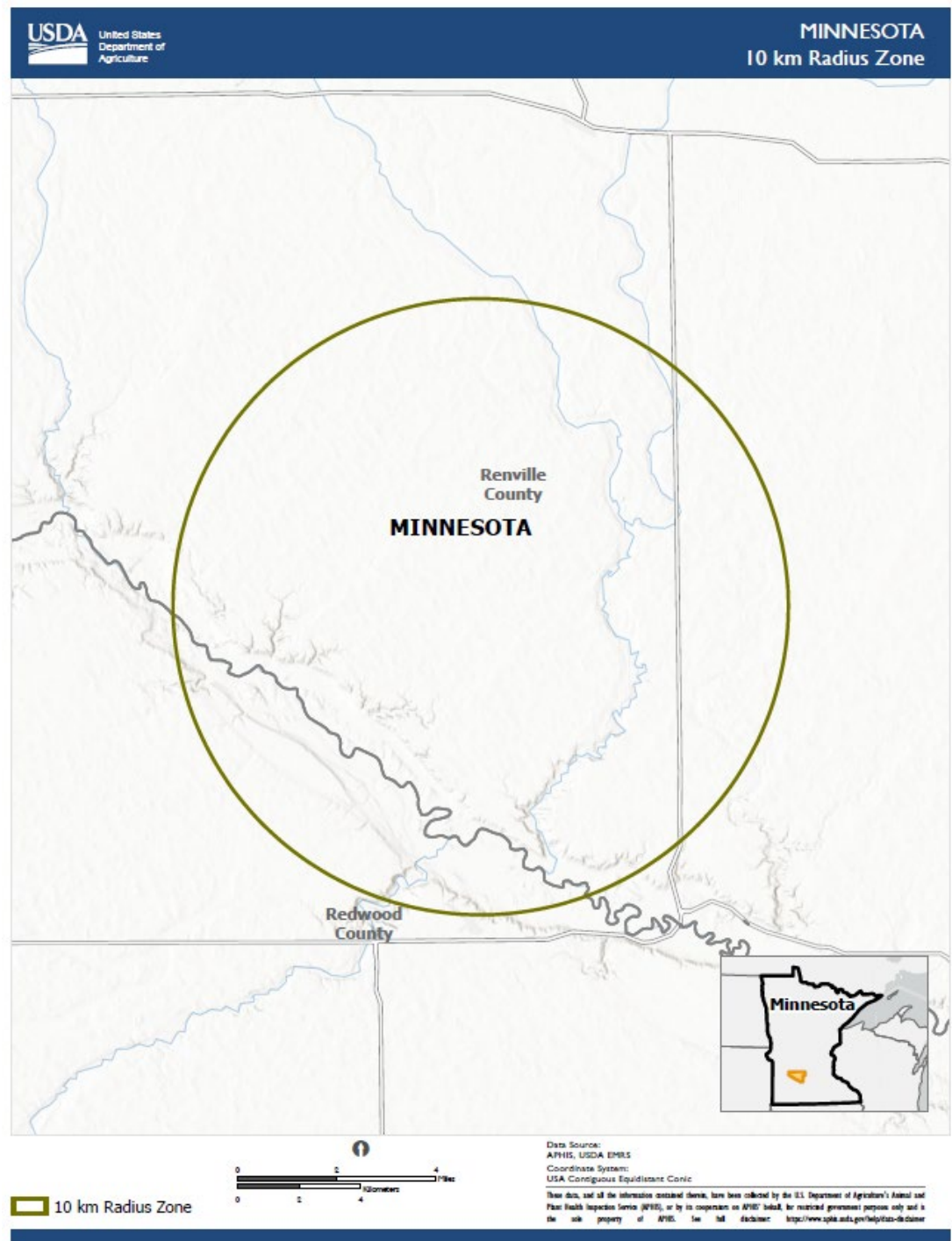


Figure 76 (zone centered in Stutsman County, North Dakota ineligible effective April 8, 2022)



Figure 77 (zone centered in Lawrence County, Missouri ineligible effective April 5, 2022)

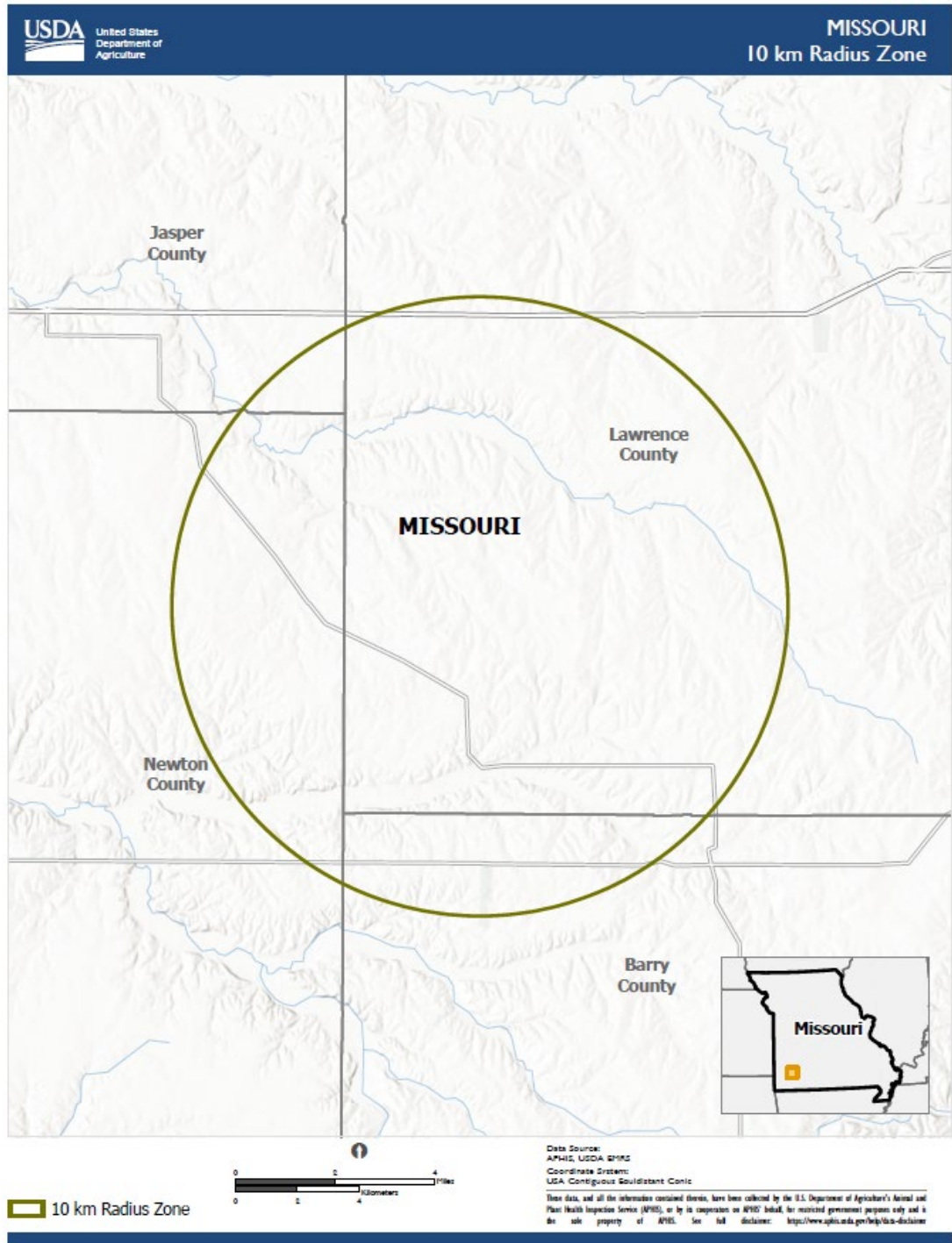


Figure 78 (zone centered in Dade County, Missouri ineligible effective April 6, 2022)

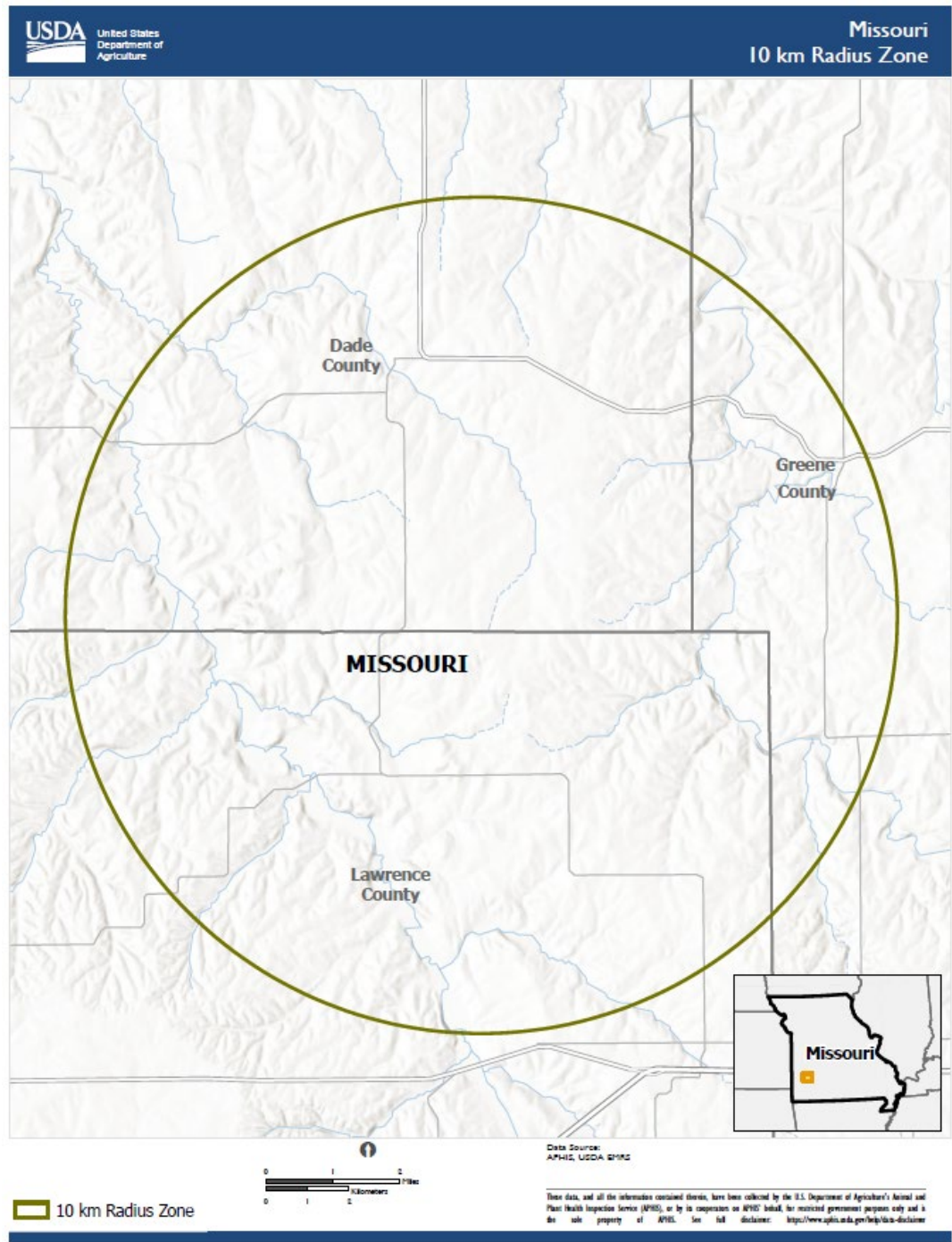


Figure 79 (zone centered in Pitkin County, Colorado ineligible effective April 8, 2022)

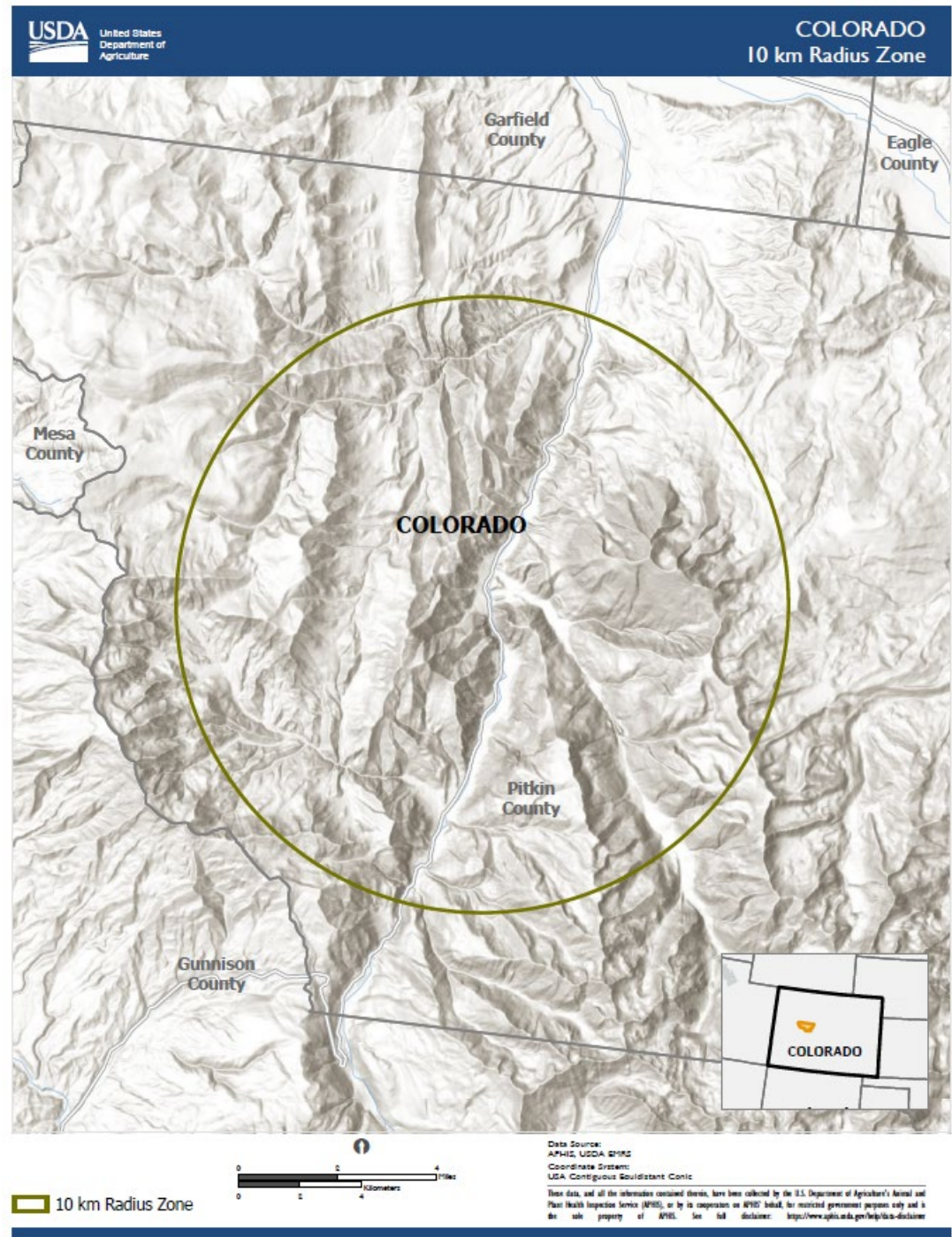


Figure 80 (zone centered in Swift County, Minnesota ineligible effective April 9, 2022 [zone in purple], April 19, 2022 [zone in blue], and April 22, 2022 [zone in green, if not in zone in purple])

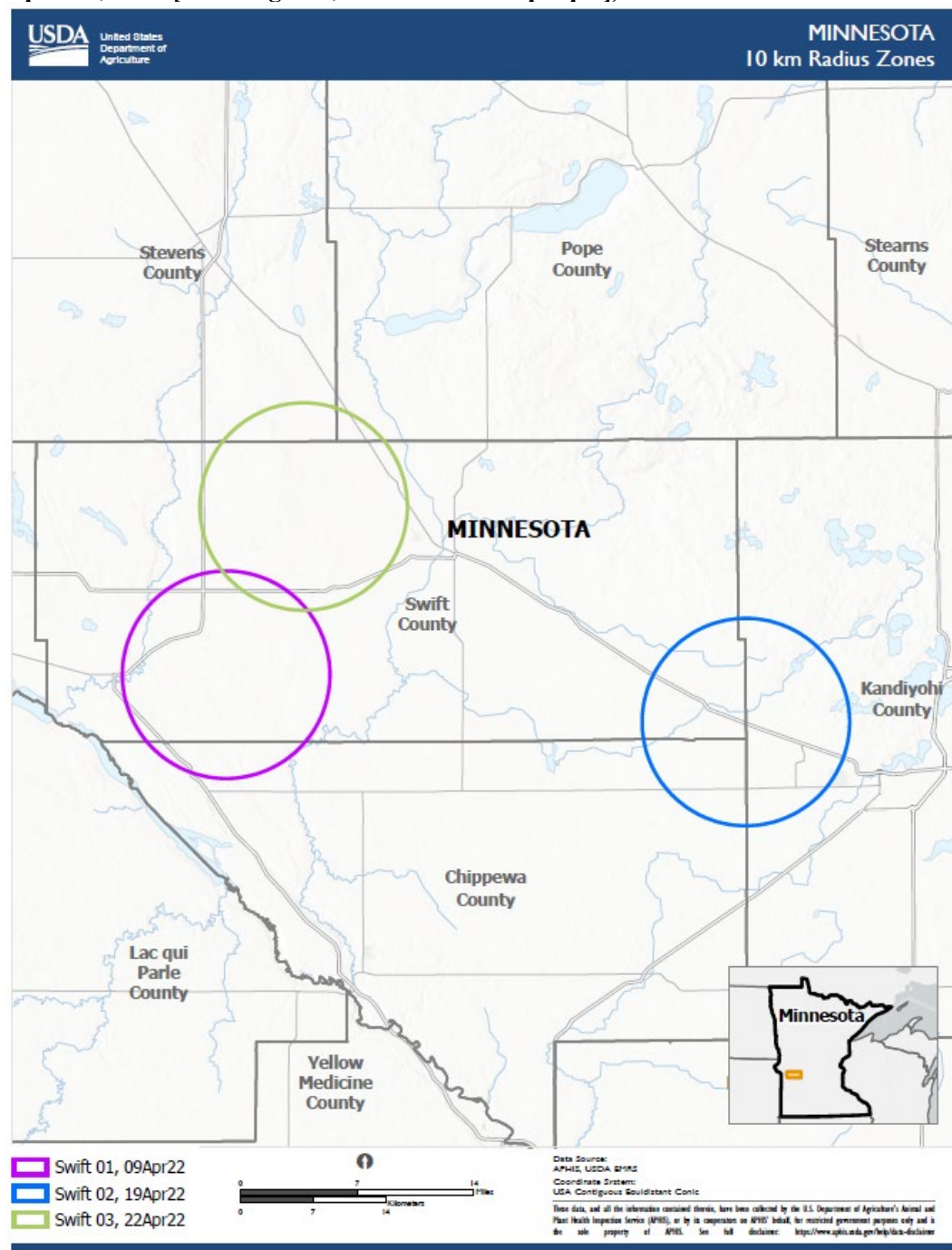


Figure 81 (zone centered in Yankton County, South Dakota ineligible effective April 9, 2022)

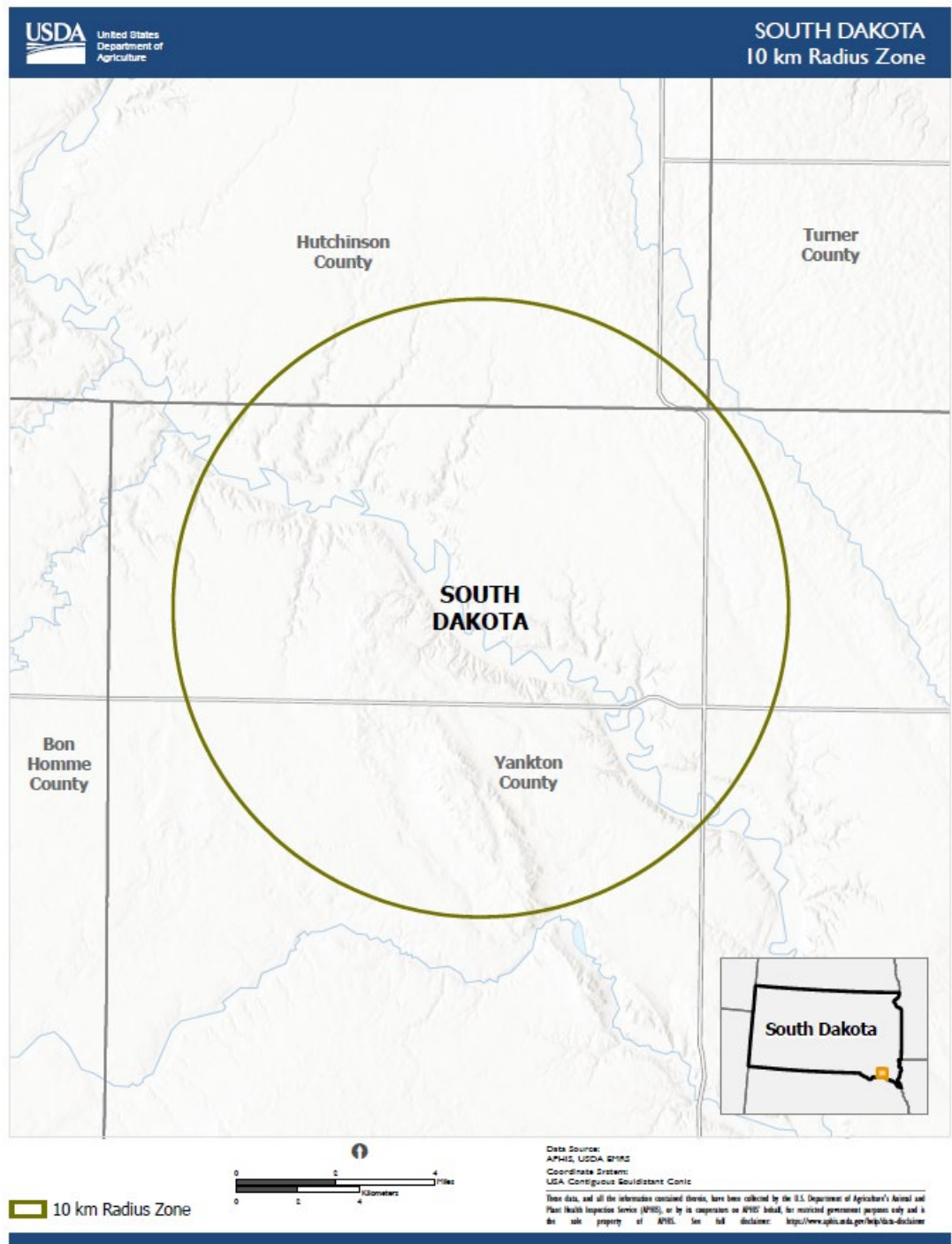


Figure 82 (zones centered in Yellow Medicine County, Minnesota ineligible effective April 12, 2022 [zone in yellow] and April 22, 2022 [zone in brown, if not in zone in yellow])

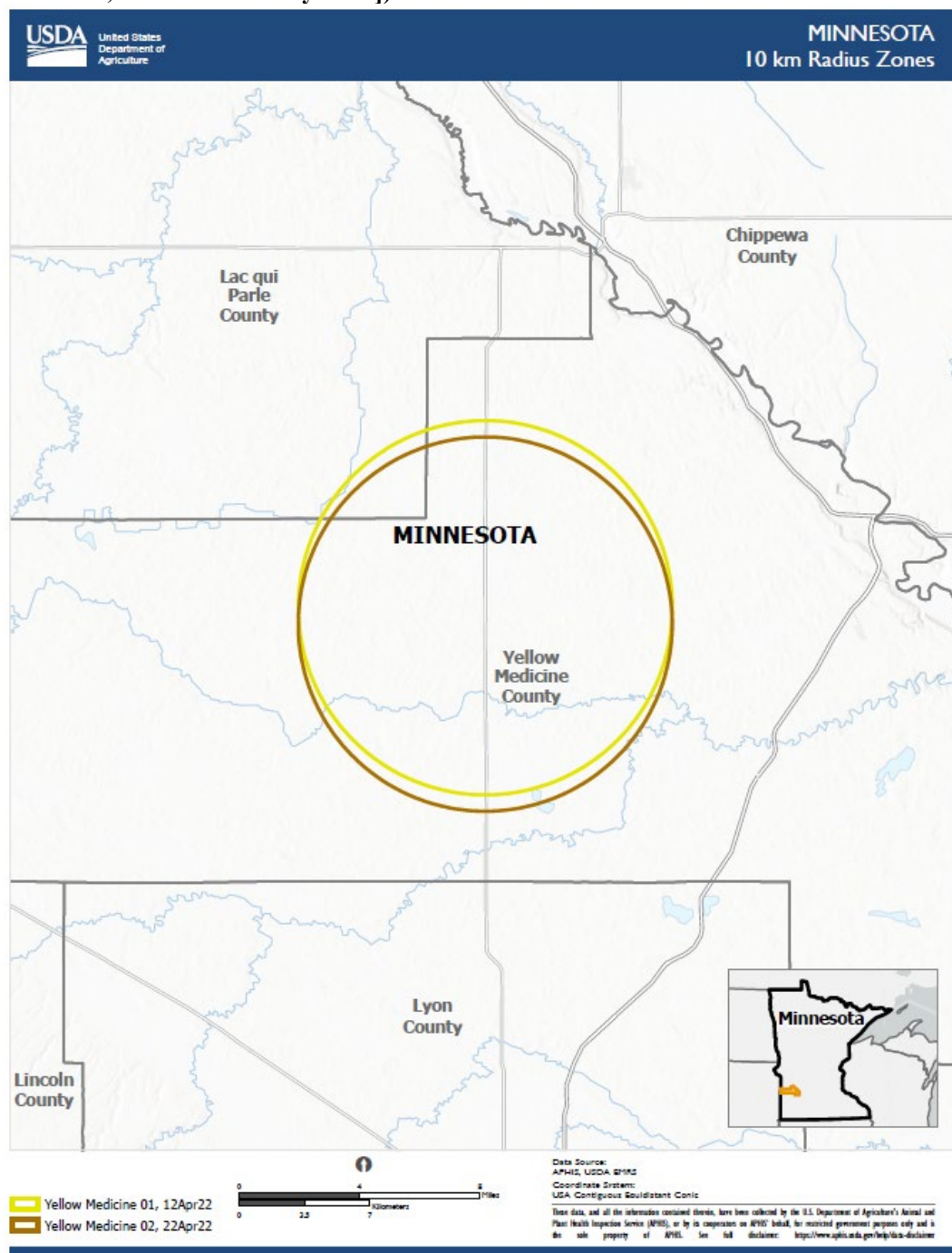


Figure 83 (zone centered in Dixon County, Nebraska ineligible effective April 12, 2022)

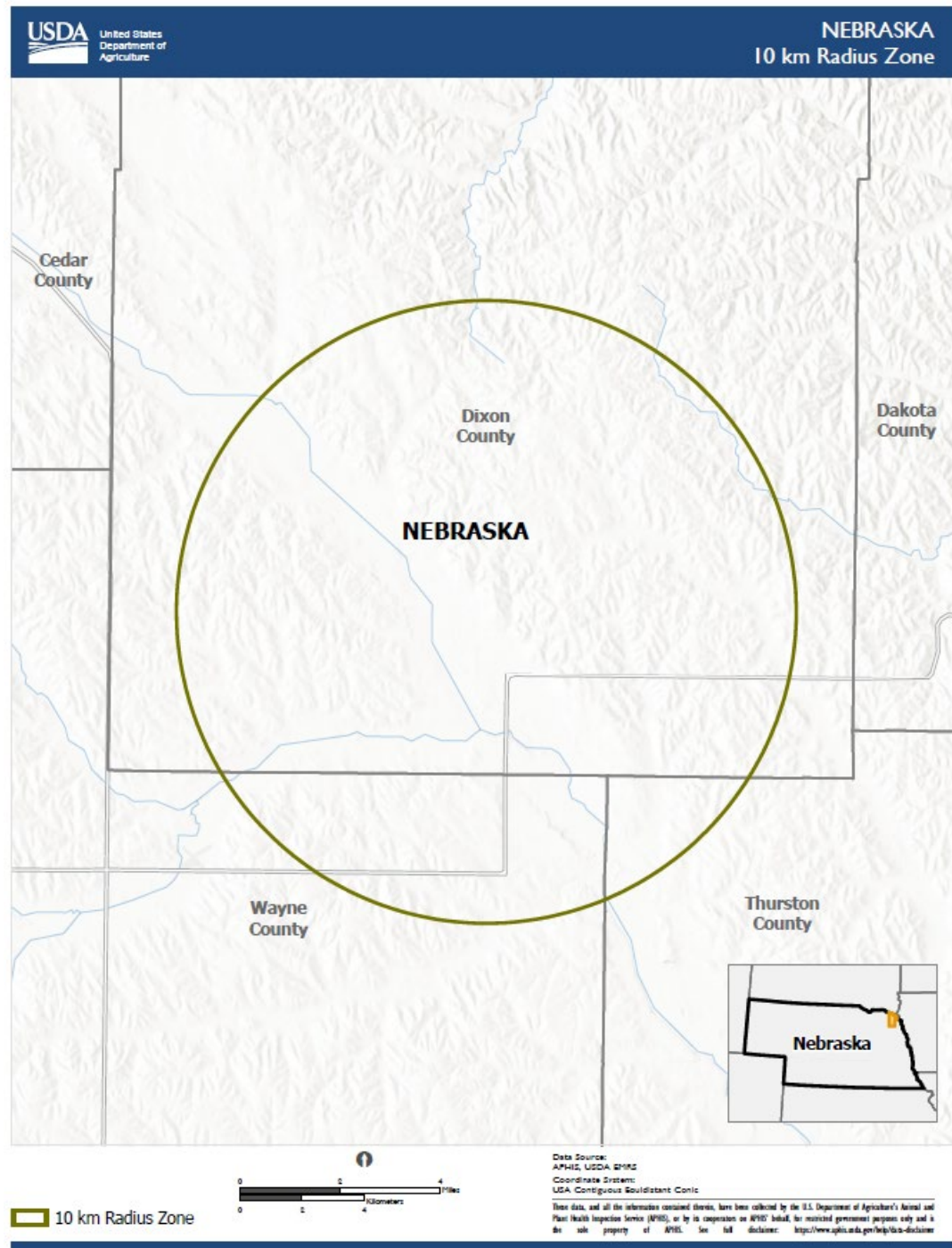


Figure 84 (zones centered in Barron County, Wisconsin ineligible effective April 12, 2022 [zone in blue], April 28, 2022 [zone in red, if not in zone in blue], May 3, 2022 [zones in orange or green, if not in zones in blue or red], May 7, 2022 [zone in brown, if not in zones in blue, red, or green], and May 13, 2022 [zone in pink, if not in any other zones])

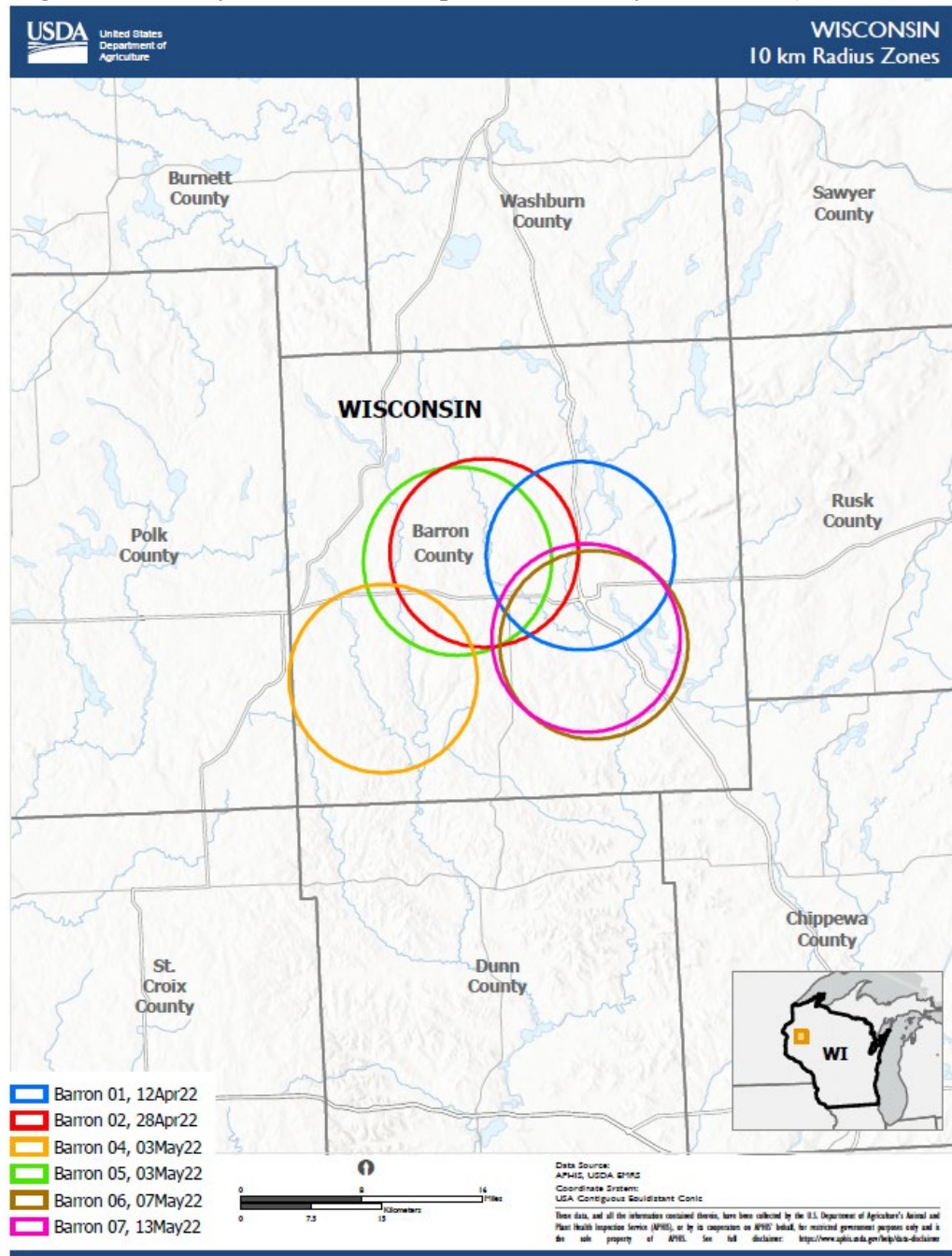


Figure 85 (zone centered in Menominee County, Michigan ineligible effective April 13, 2022)

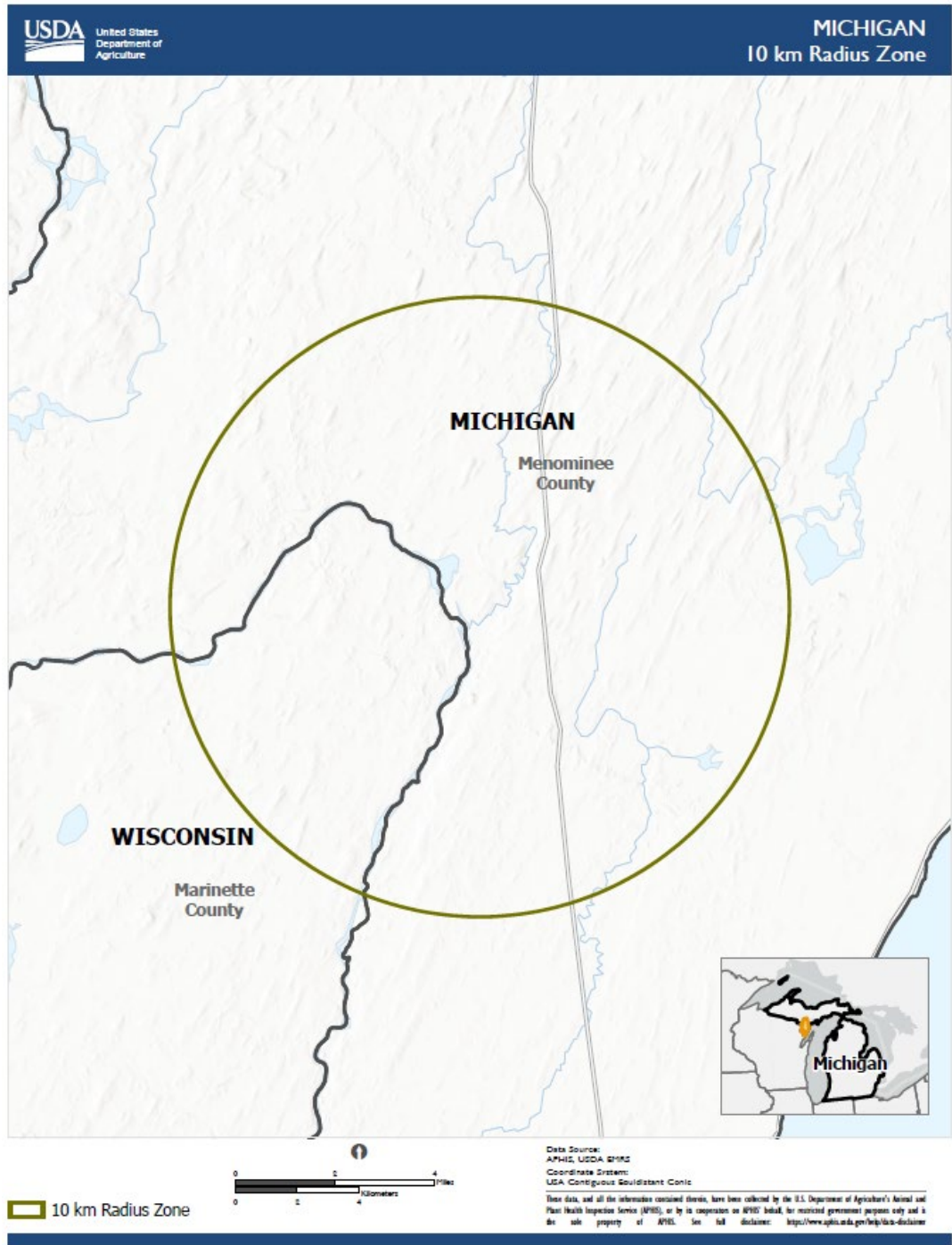


Figure 86 (zones centered in Blue Earth County, Minnesota ineligible effective April 13, 2022 [zone in blue] and April 14, 2022 [zone in red, if not in zone in blue])

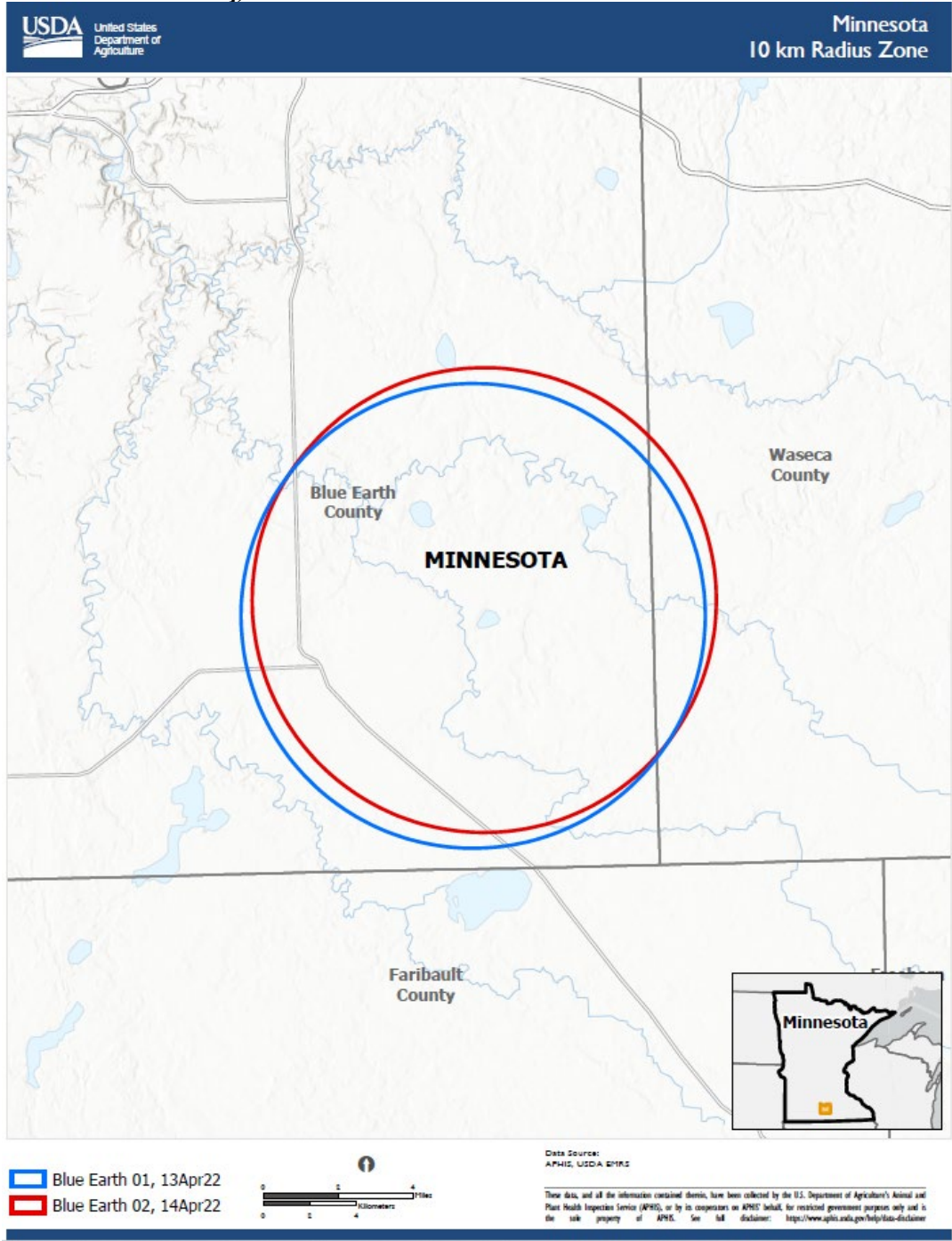


Figure 87 (zone centered in Barnes County, North Dakota ineligible effective April 13, 2022)

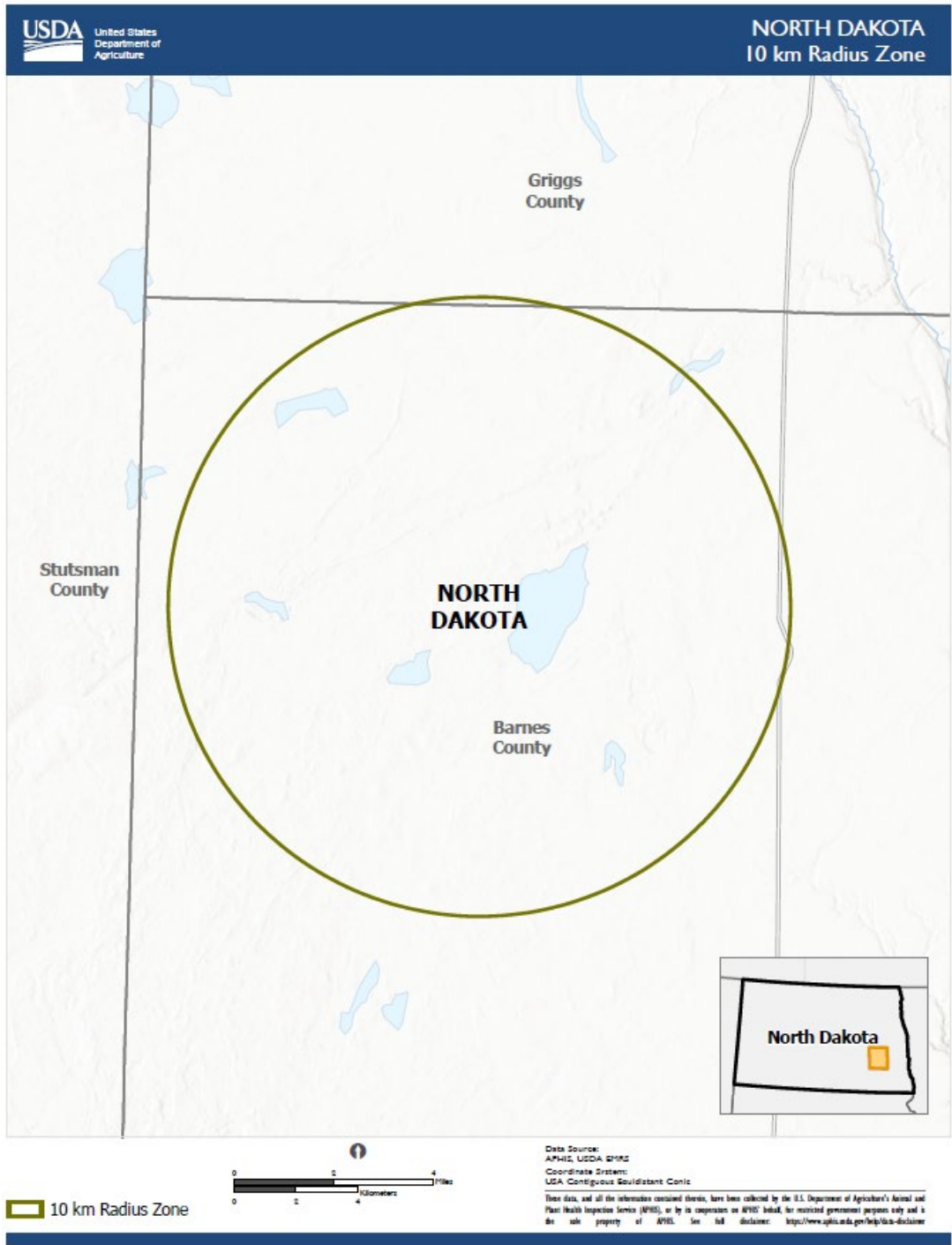


Figure 88 (zone centered in Deuel County, South Dakota ineligible effective April 13, 2022)

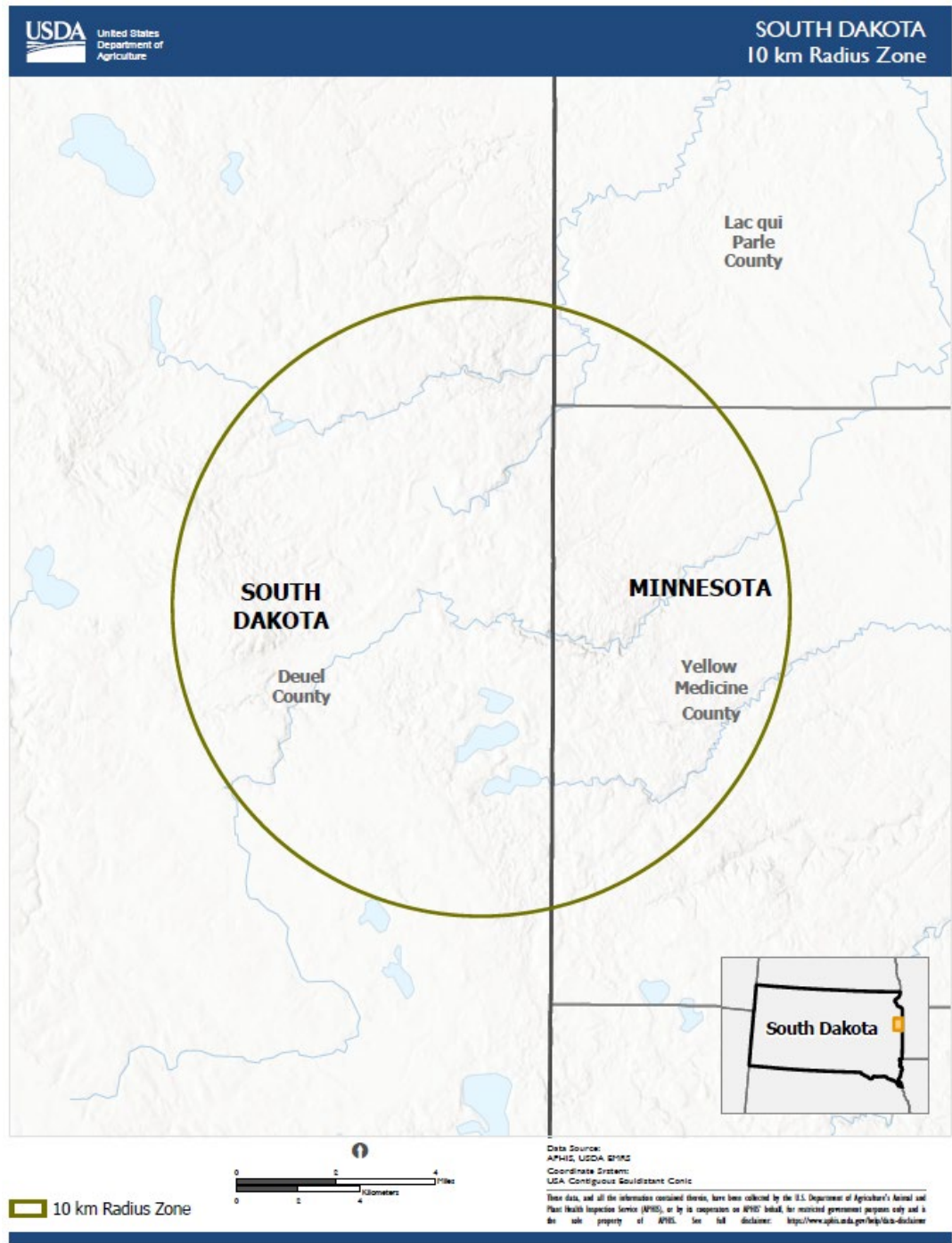


Figure 89 (zone centered in Gooding County, Idaho ineligible effective April 14, 2022)

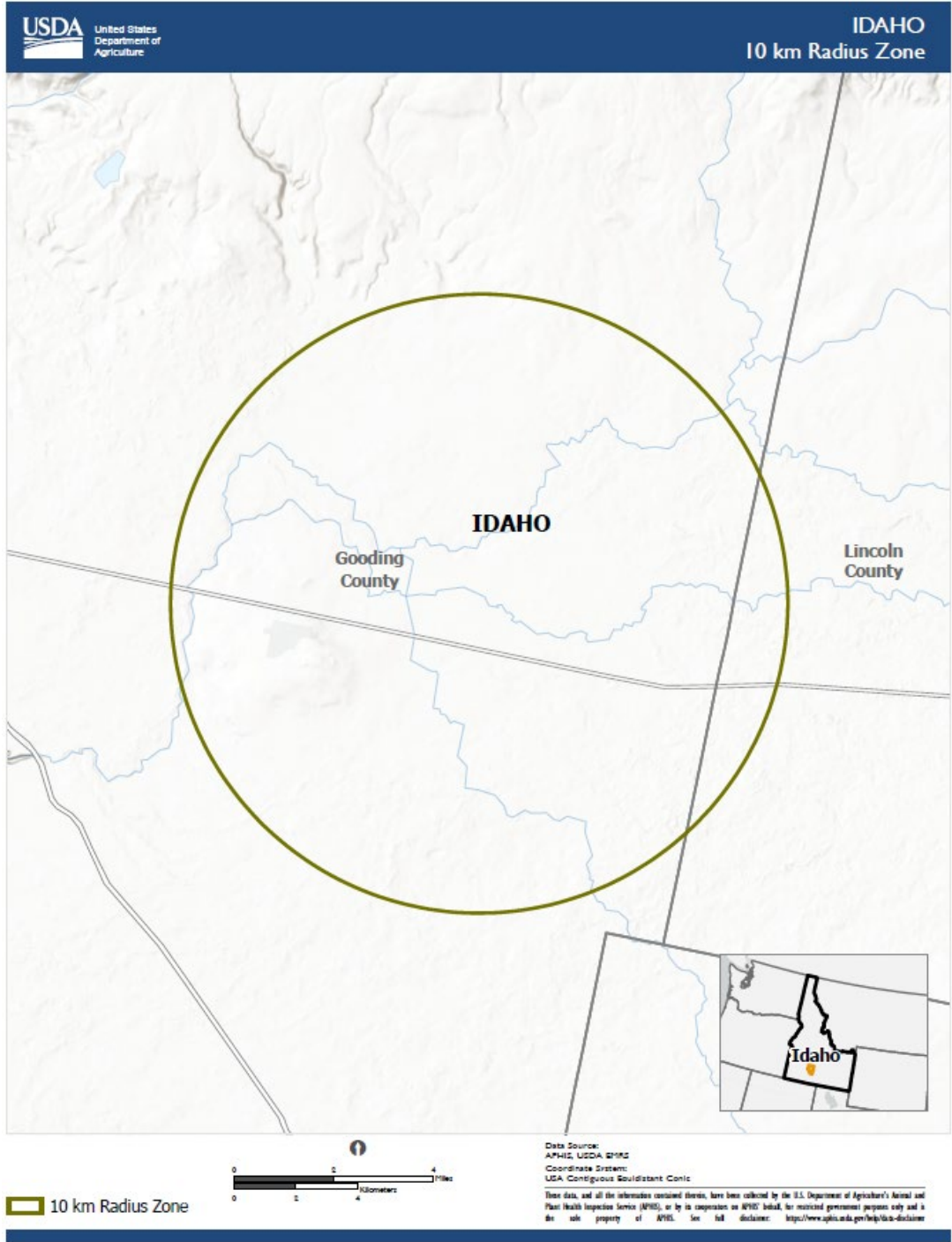


Figure 90 (zone centered in McPherson County, Kansas ineligible effective April 13, 2022)

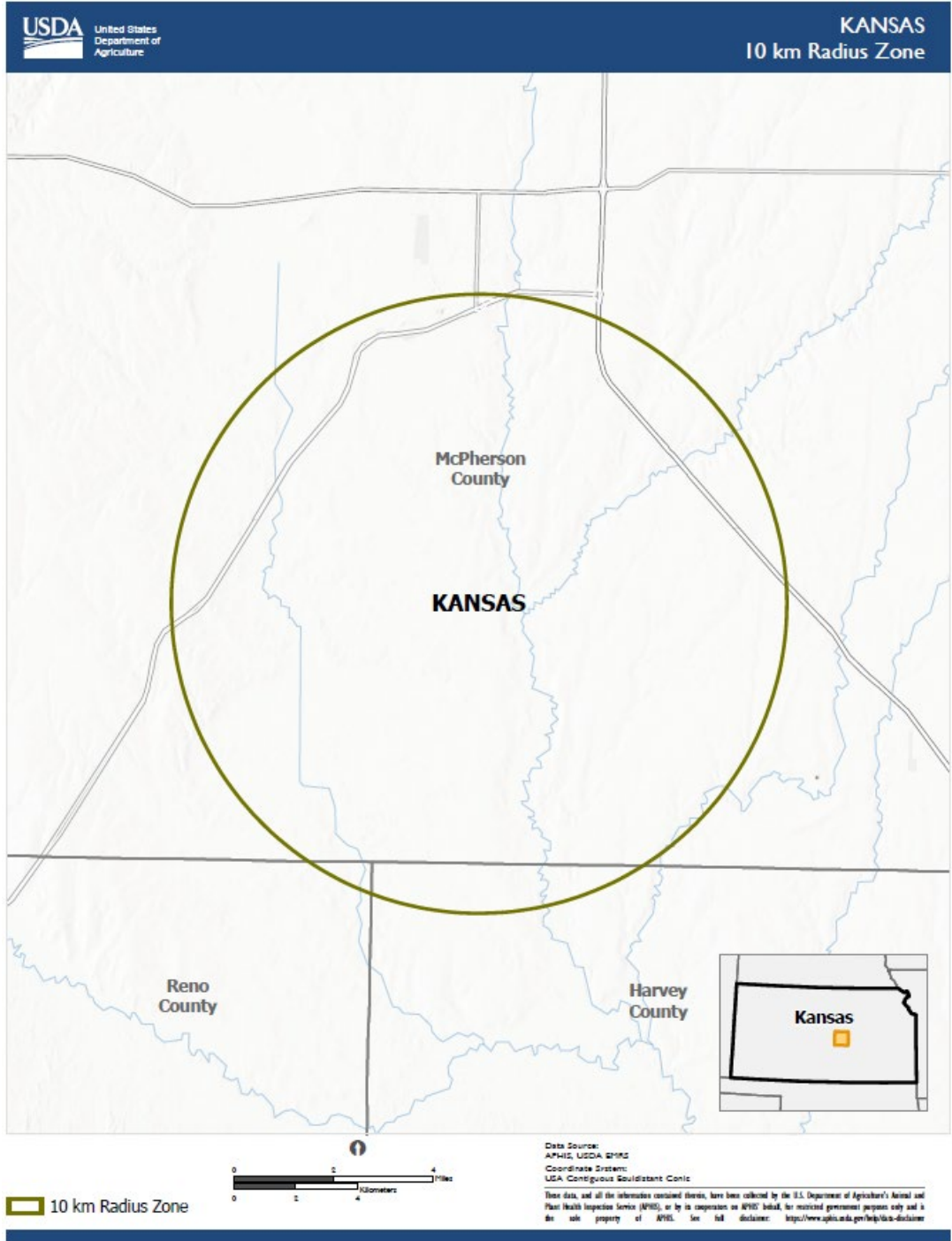


Figure 91 (zones centered in Lancaster County, Pennsylvania ineligible effective April 15, 2022 [zone in red], April 20, 2022 [zones in blue and orange, if not in red], April 22, 2022 [zone in green, if not in red, blue, or orange], April 26, 2022 [zone in purple, if not in red, blue, orange, or green], April 27, 2022 [zone in brown, if not in red, blue, orange, green or purple], April 29, 2022 [zone in pink, if not in zones in purple, blue, green, red, or orange], and May 10, 2022 [zone in light blue, if not in any other zones])

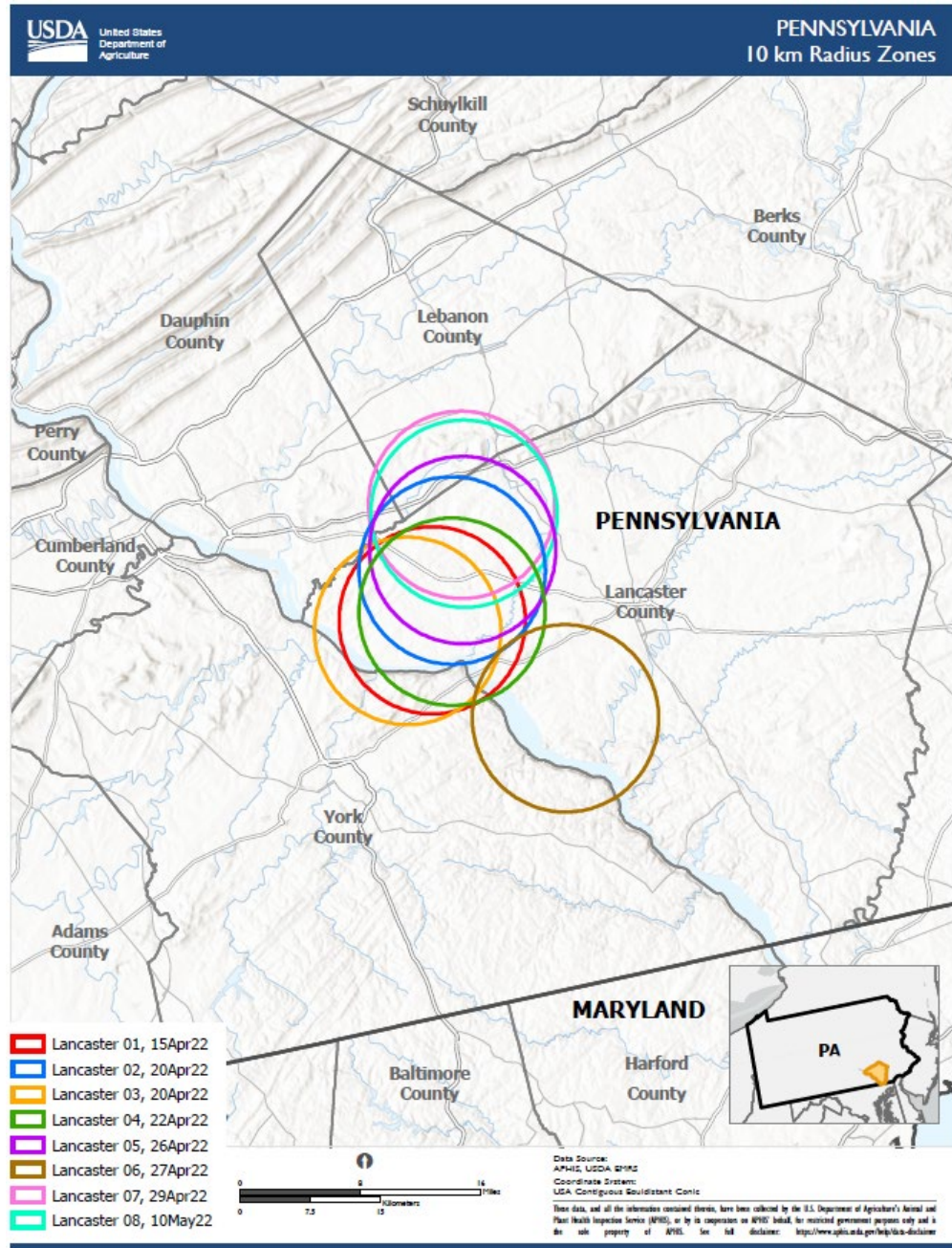


Figure 92 (zone centered in Polk County, Wisconsin ineligible effective April 15, 2022)

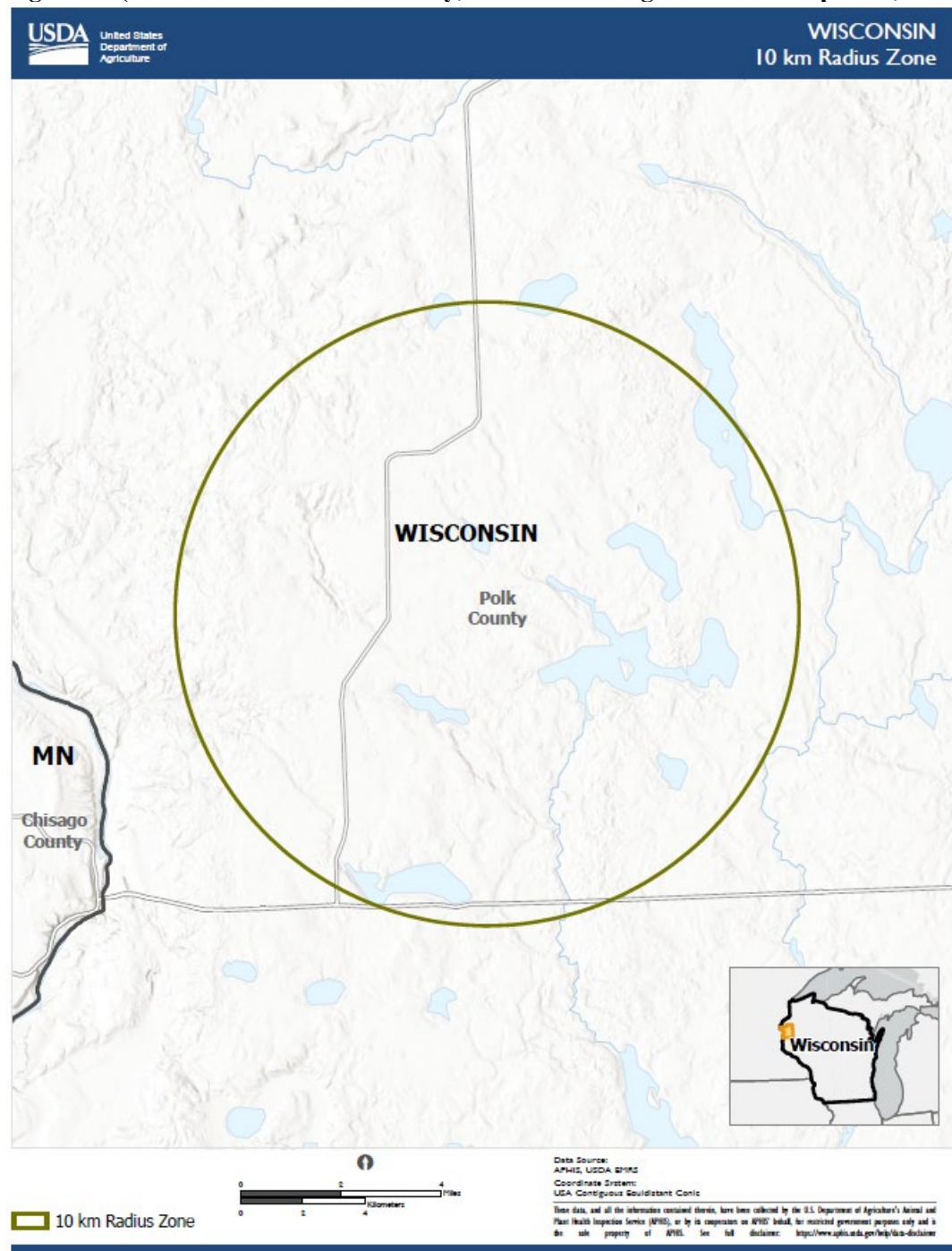


Figure 93 (zone centered in La Plata County, Colorado ineligible effective April 19, 2022)

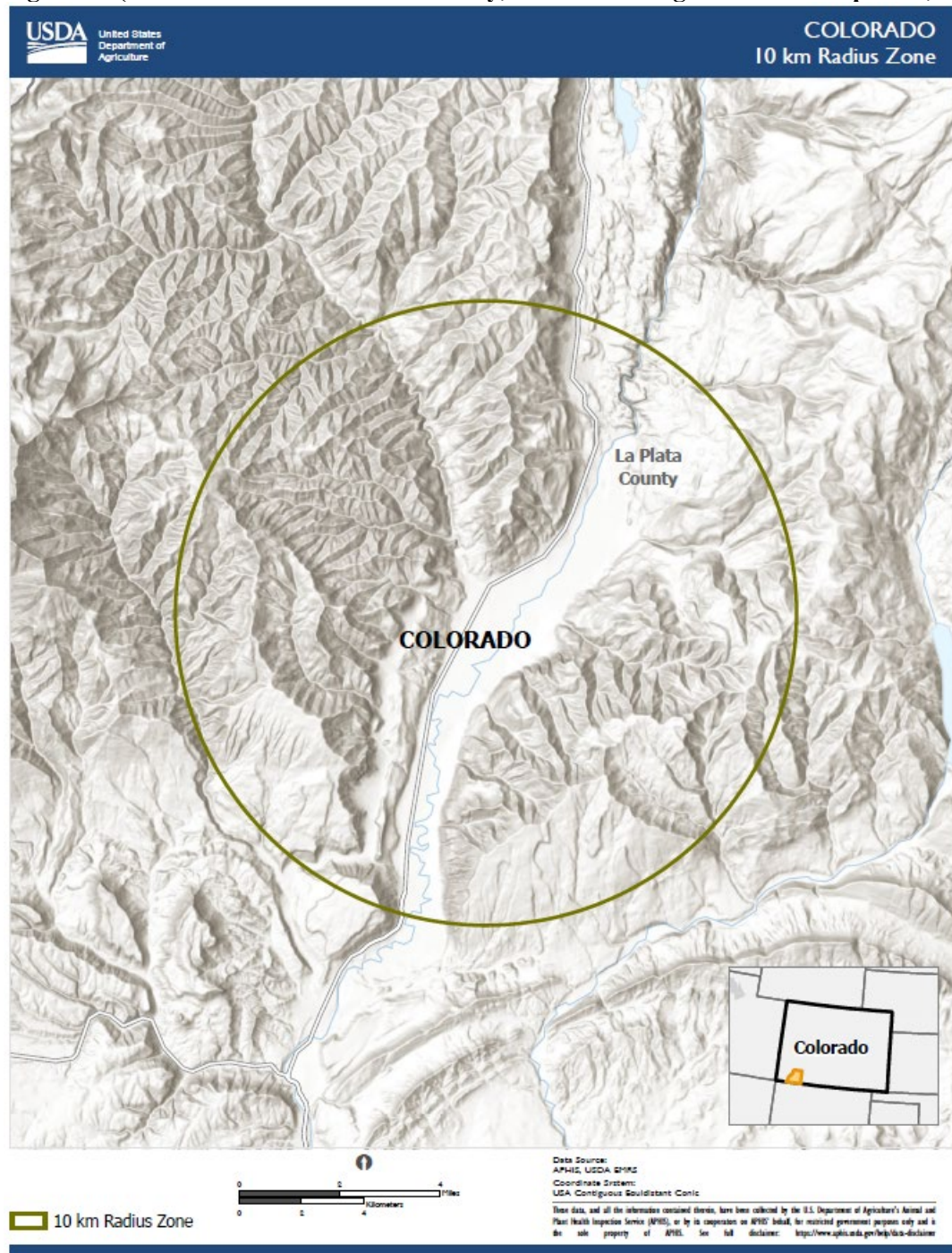


Figure 94 (zone centered in Montrose County, Colorado ineligible effective April 19, 2022)

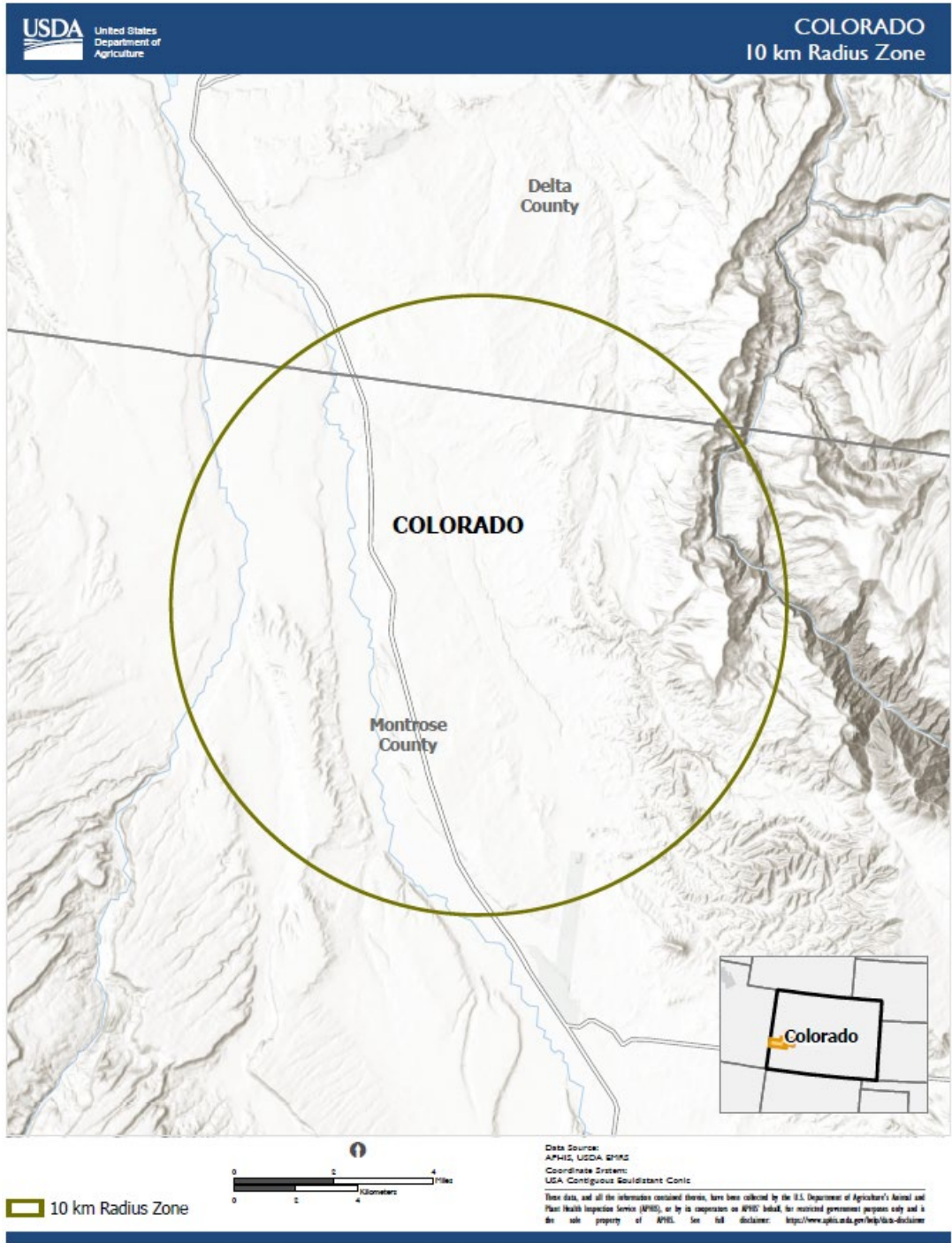


Figure 95 (zone centered in Stutsman County, North Dakota ineligible effective April 19, 2022)

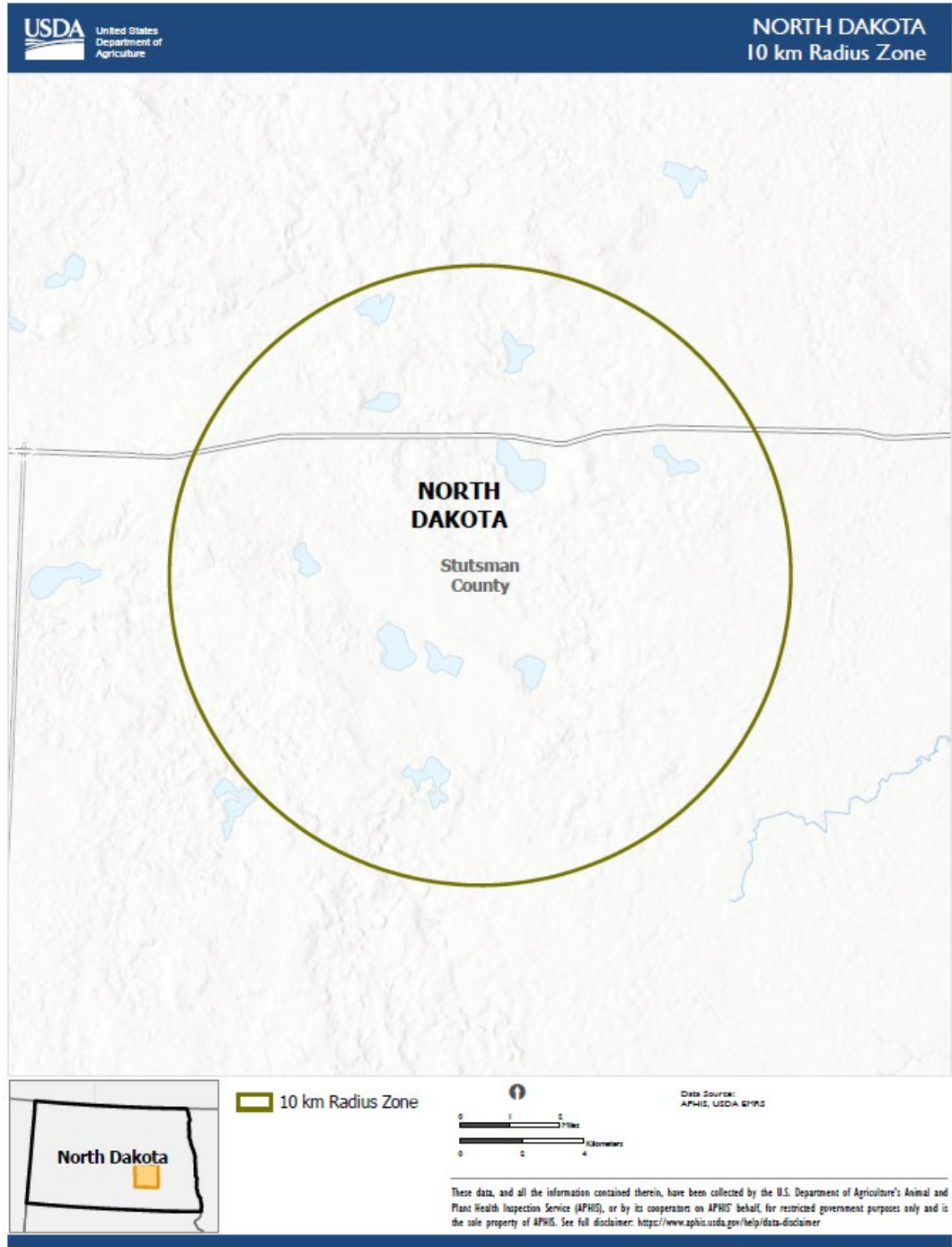


Figure 96 (zone centered in Todd County, Minnesota ineligible effective April 20, 2022 [zones in red and orange] and April 21, 2022 [zones in purple and green, if not in any other zones])

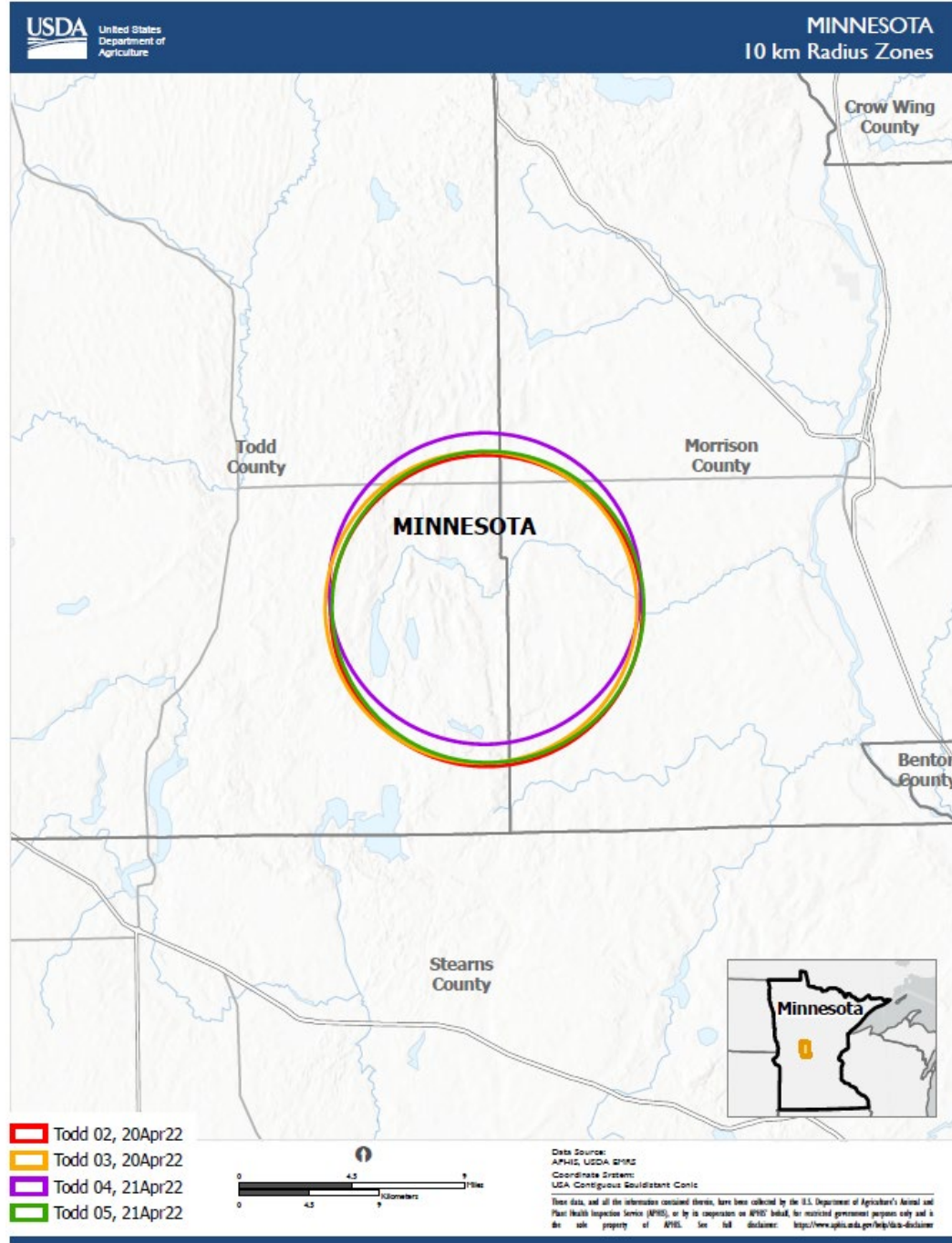


Figure 97 (zone centered in Glacier County, Montana ineligible effective April 20, 2022)

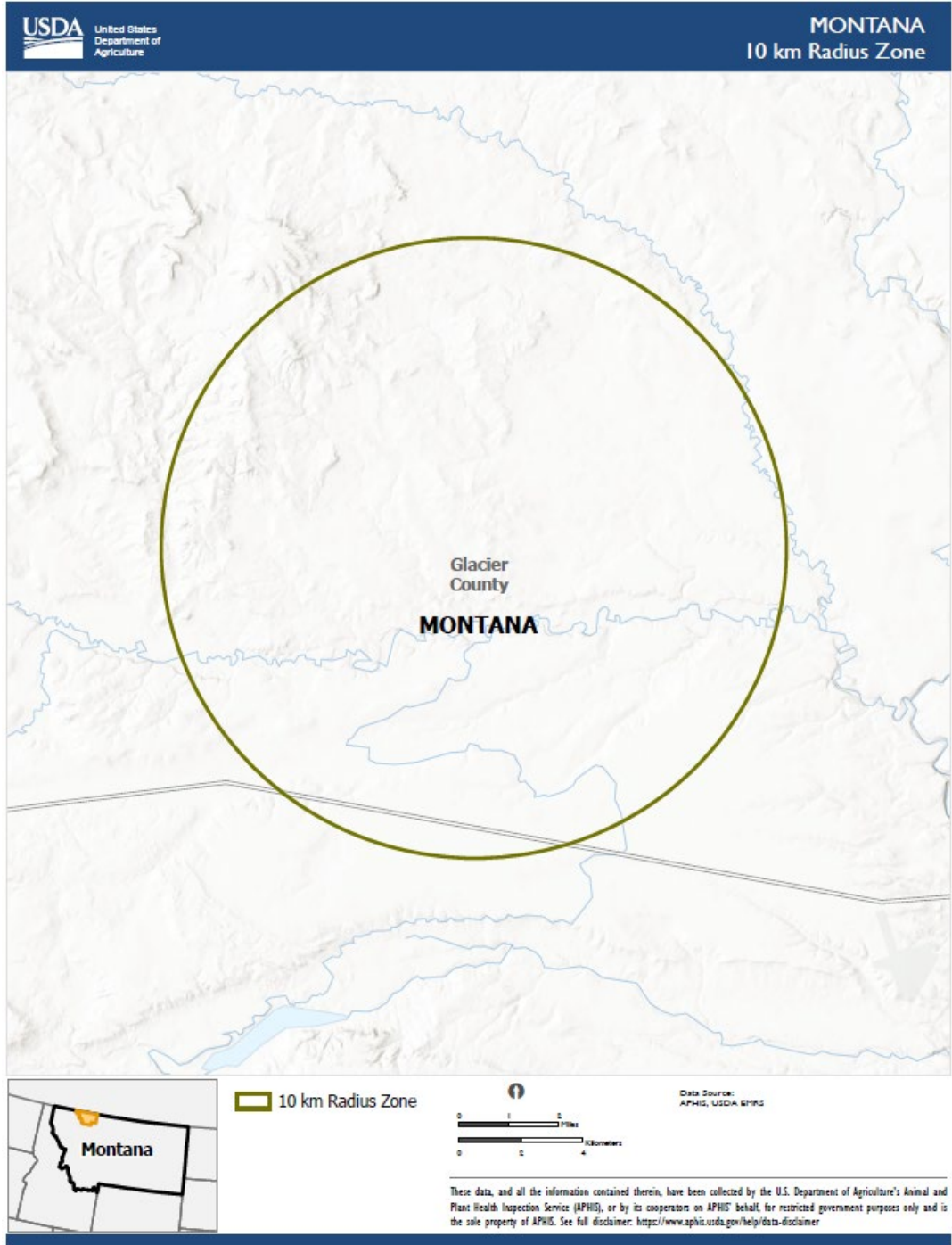


Figure 98 (zone centered in Bremer County, Iowa ineligible effective April 21, 2022)



Figure 99.a. (zone centered in Richland County, North Dakota ineligible effective April 21, 2022)

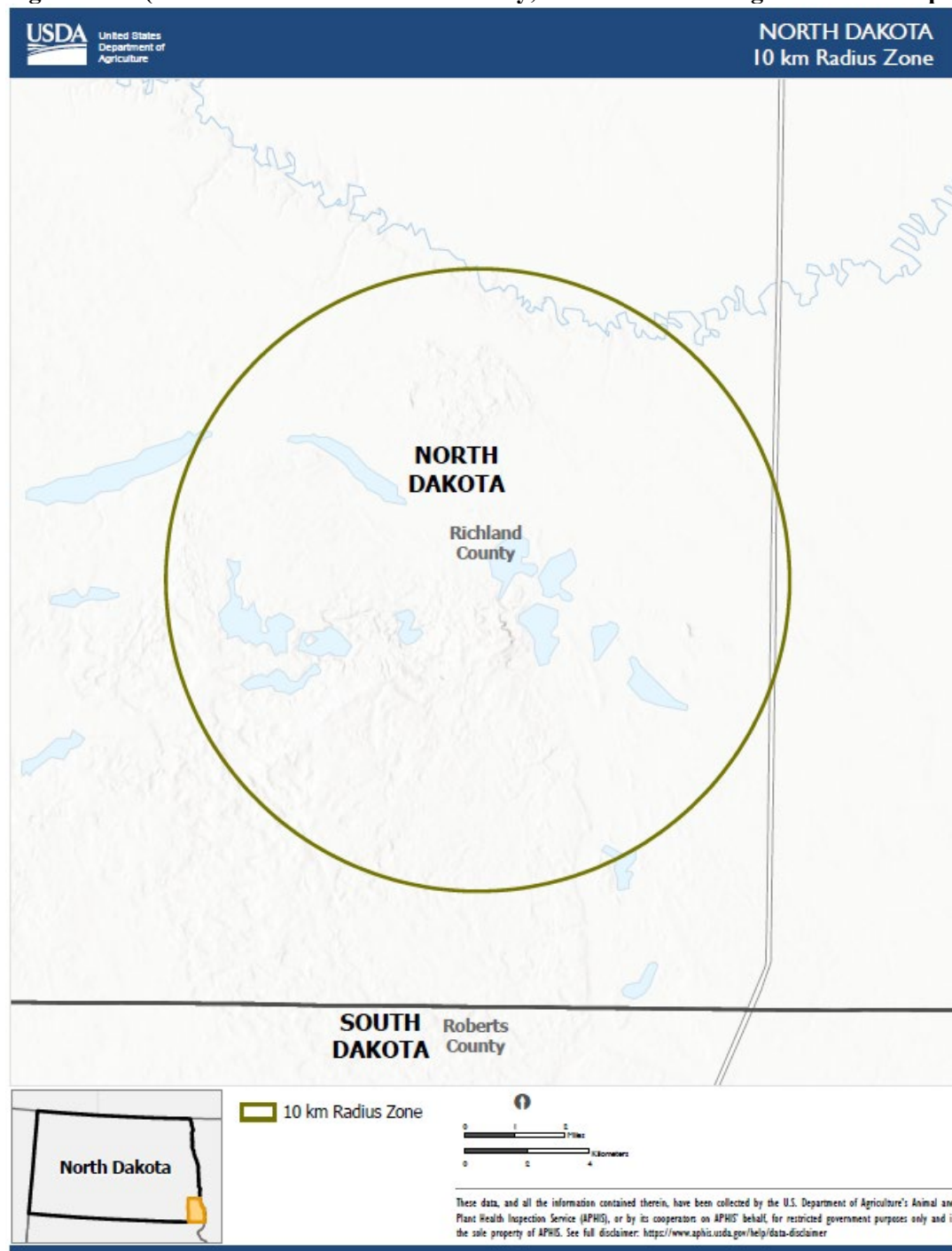


Figure 99.b. (zone centered in Richland County, North Dakota ineligible effective April 26, 2022)

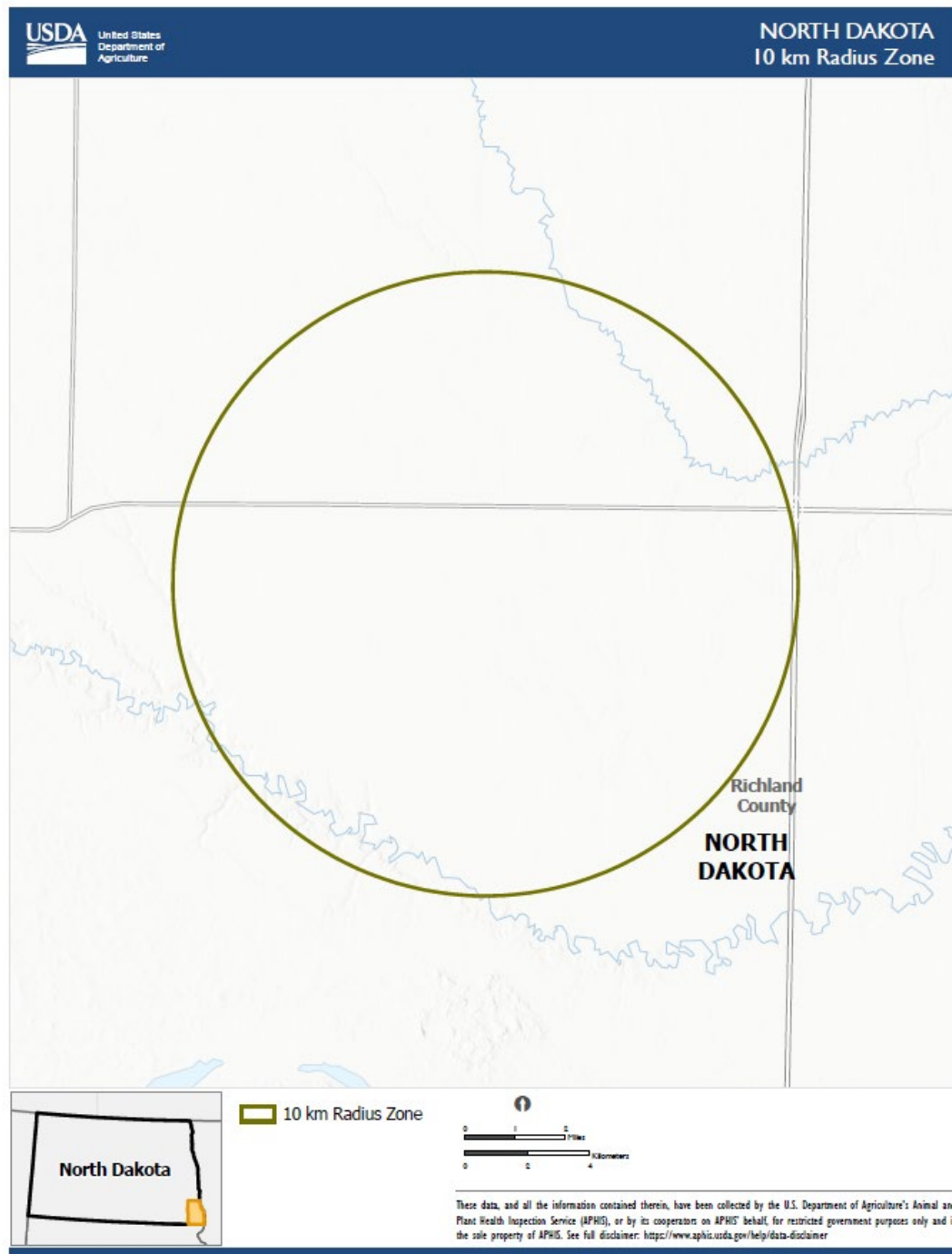


Figure 100 (zone centered in Madison County, Idaho ineligible effective April 20, 2022)

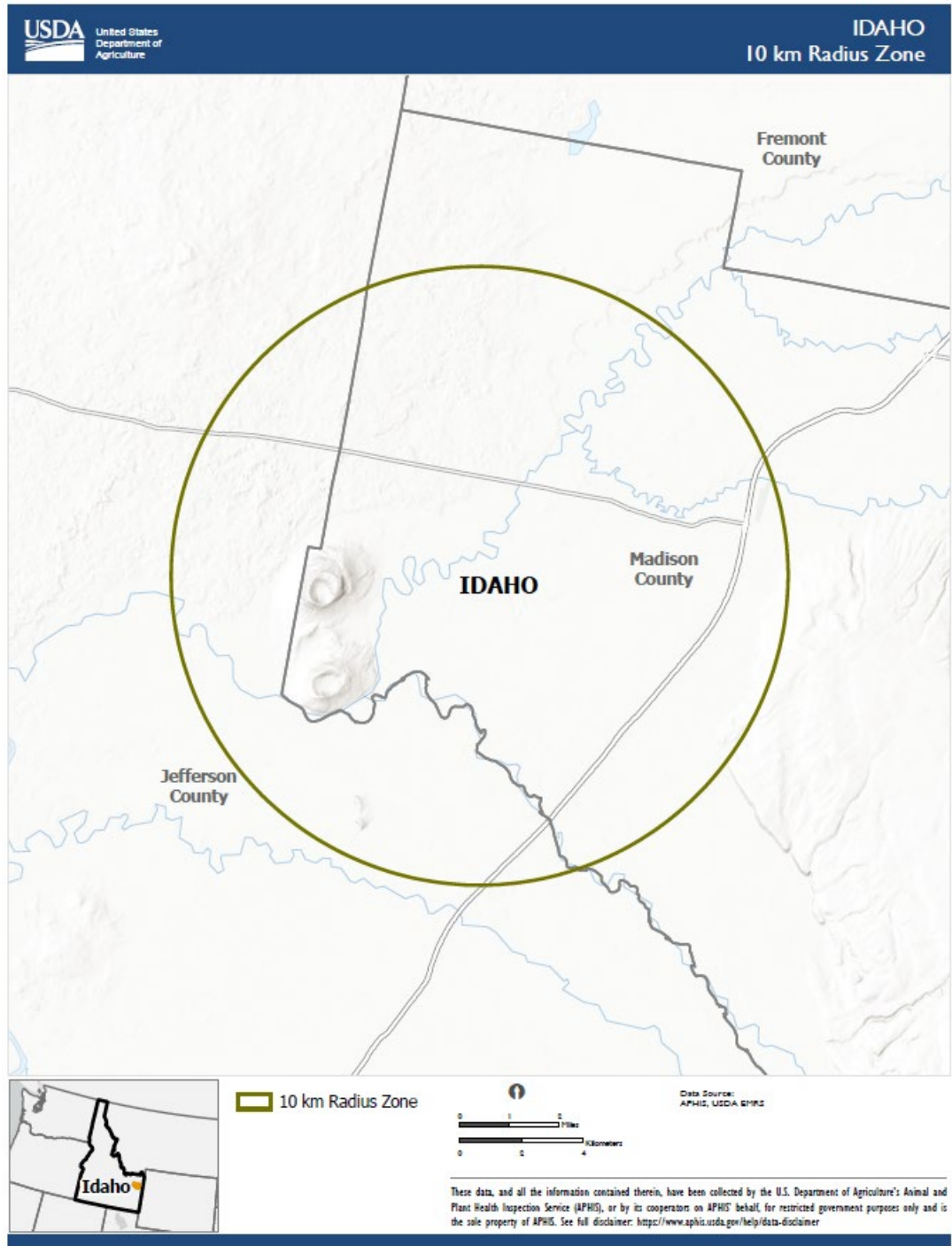


Figure 101 (zone centered in Cache County, Utah ineligible effective April 25, 2022)

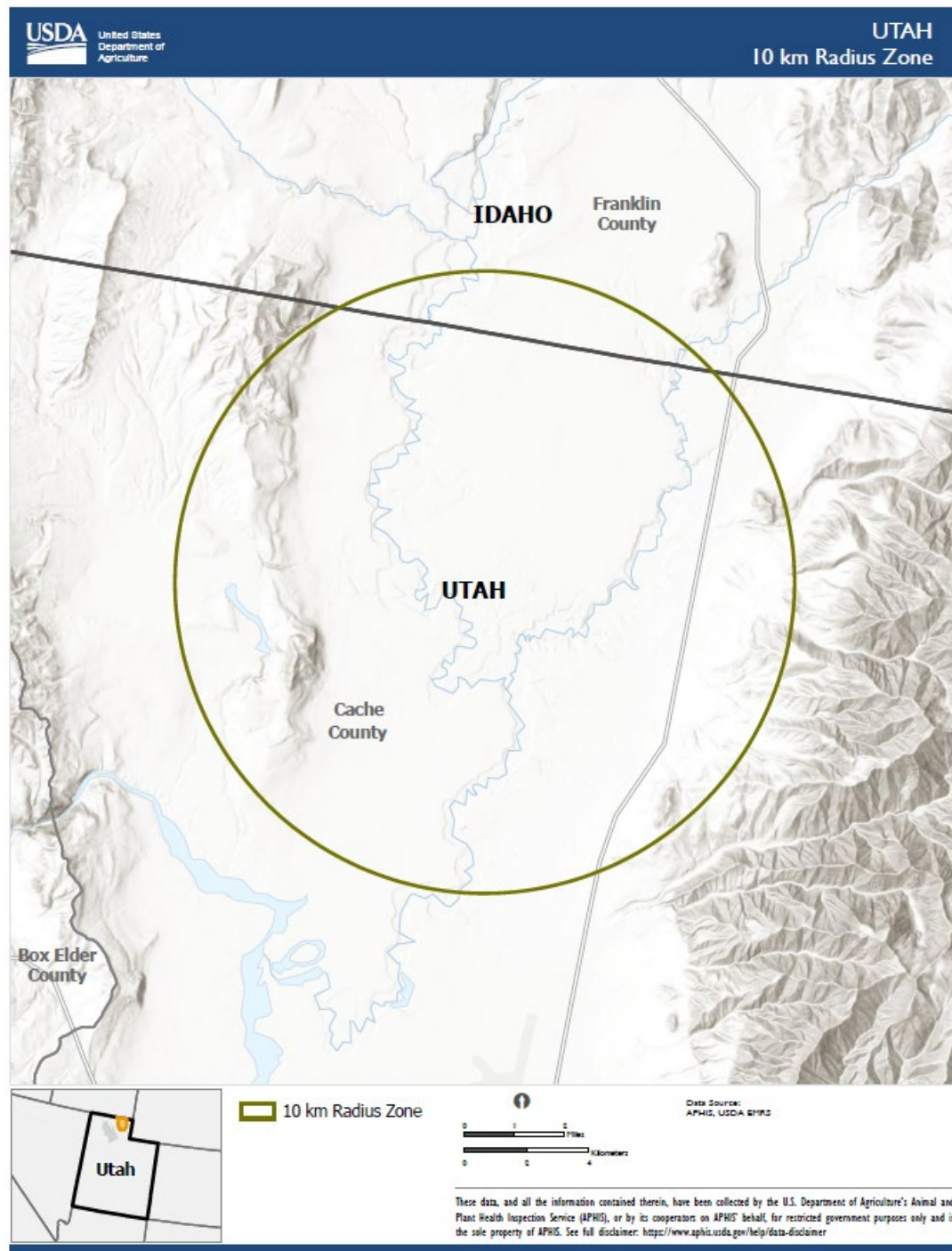


Figure 102 (zone centered in Knox County, Nebraska ineligible effective April 27, 2022)

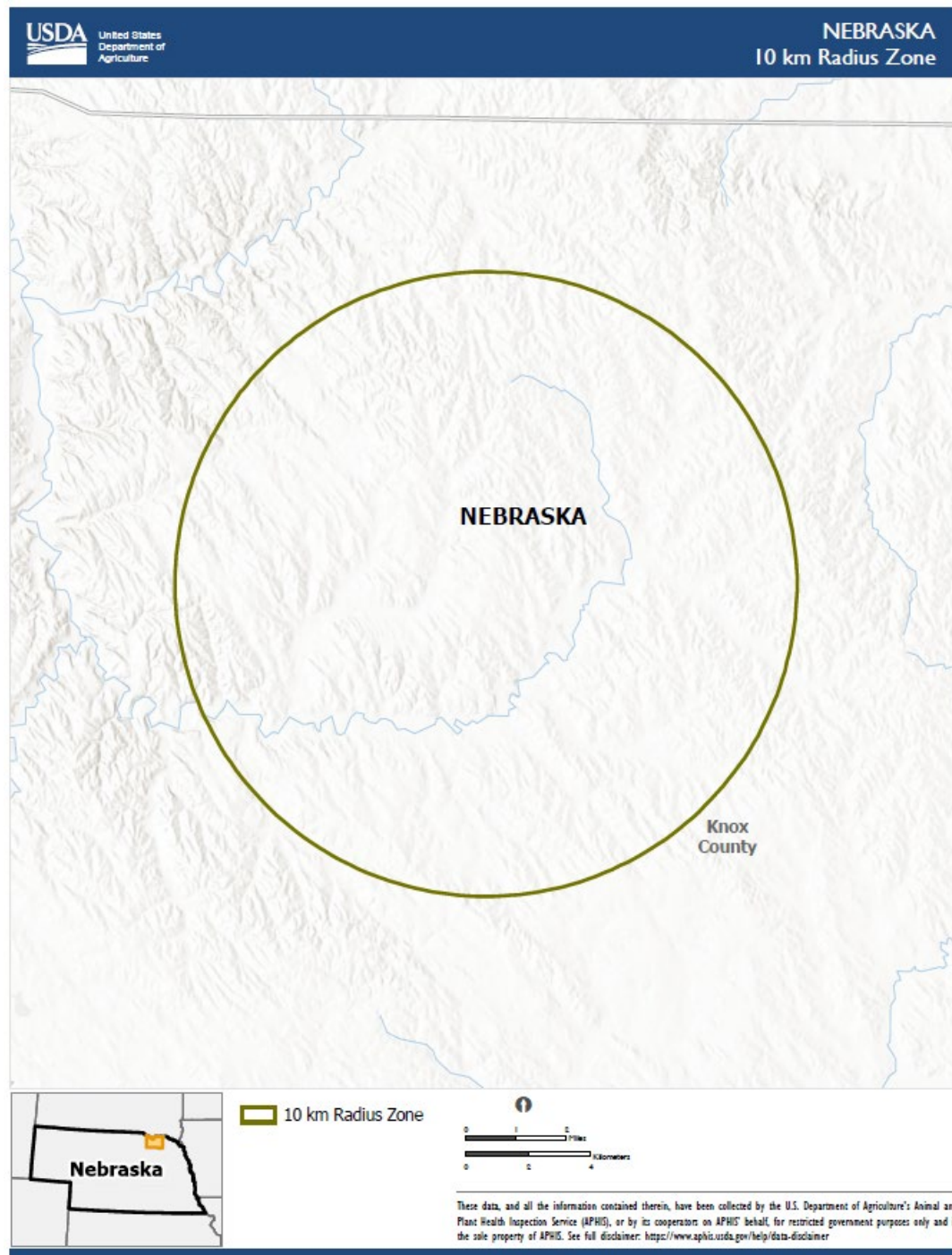


Figure 103 (zone centered in Republic County, Kansas ineligible effective April 27, 2022)

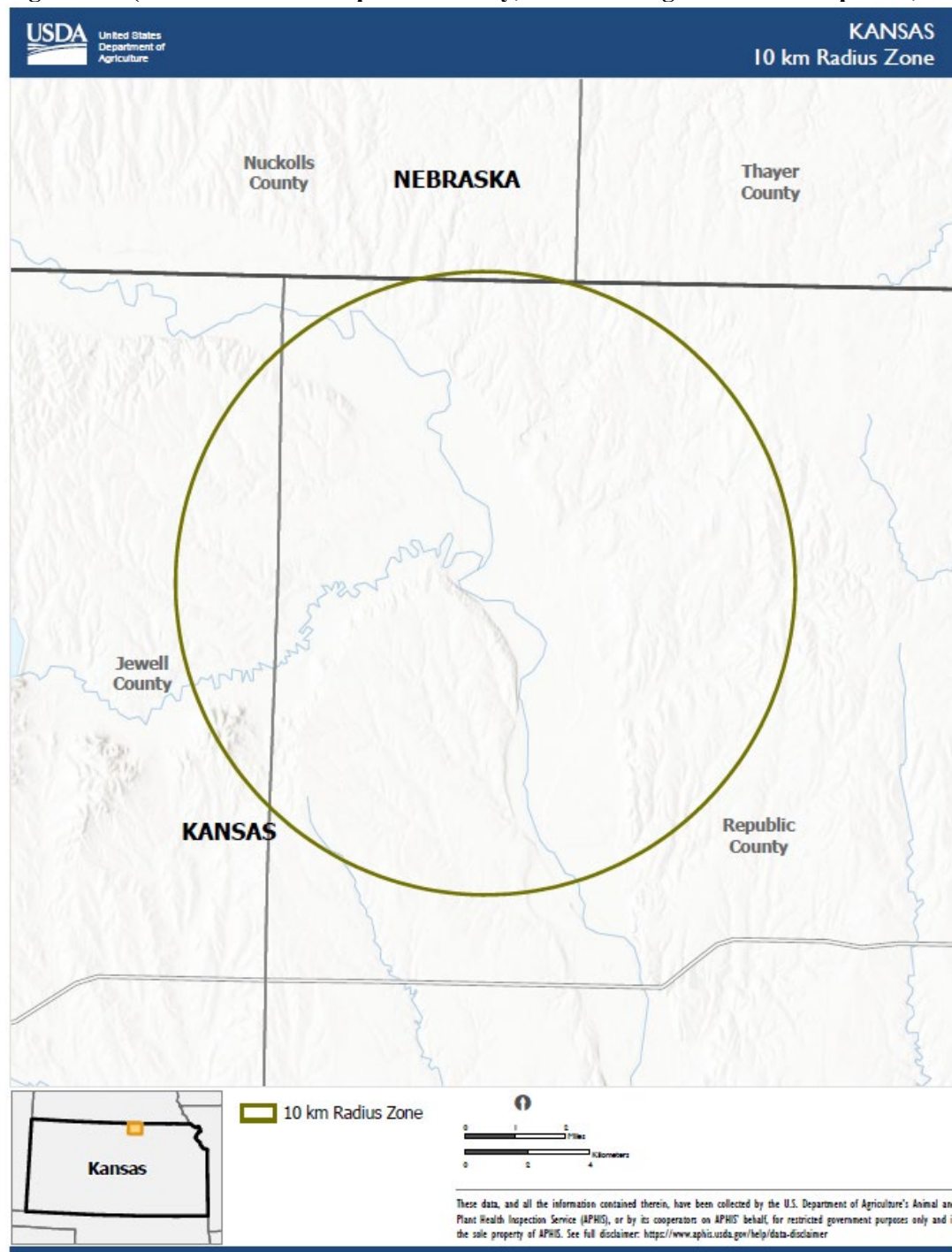


Figure 104 (zone centered in Wexford County, Michigan ineligible effective April 28, 2022)

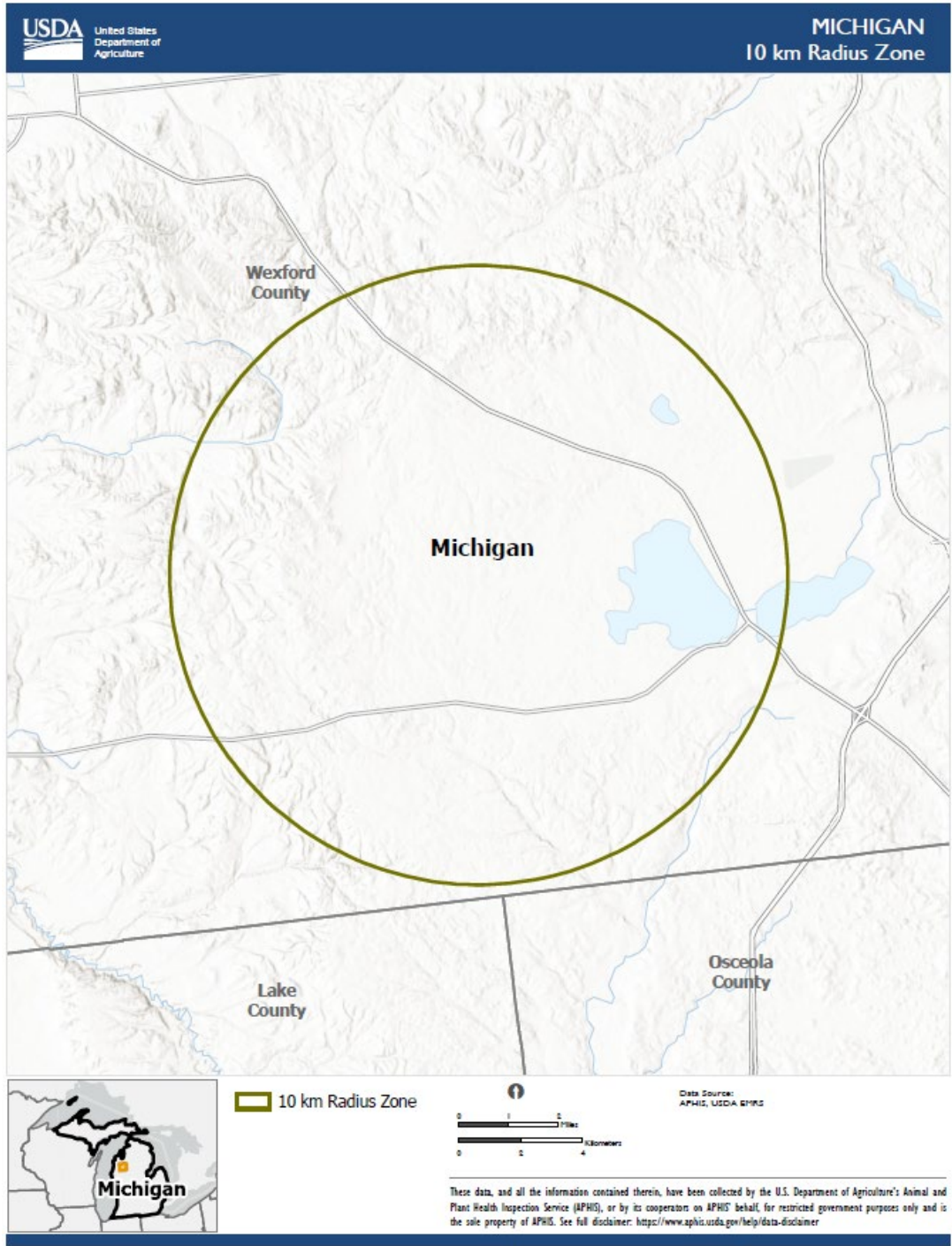


Figure 105 (zone centered in Weld County, Colorado ineligible effective April 29, 2022 [zone in red], June 7, 2022 [zone in blue], and June 9, 2022 [zone in orange, if not in zone in blue])

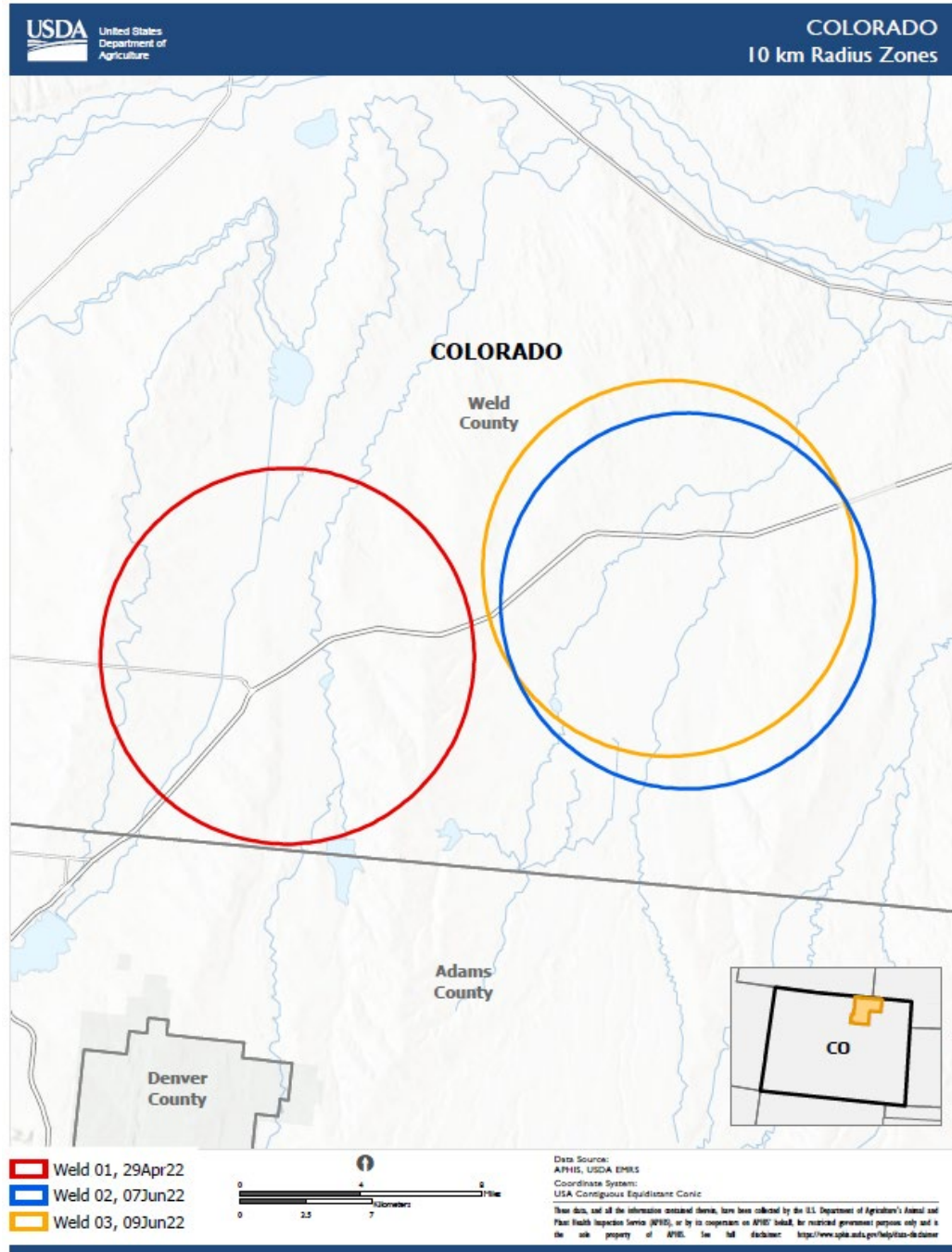


Figure 106 (zone centered in Sequoyah County, Oklahoma ineligible effective April 30, 2022)

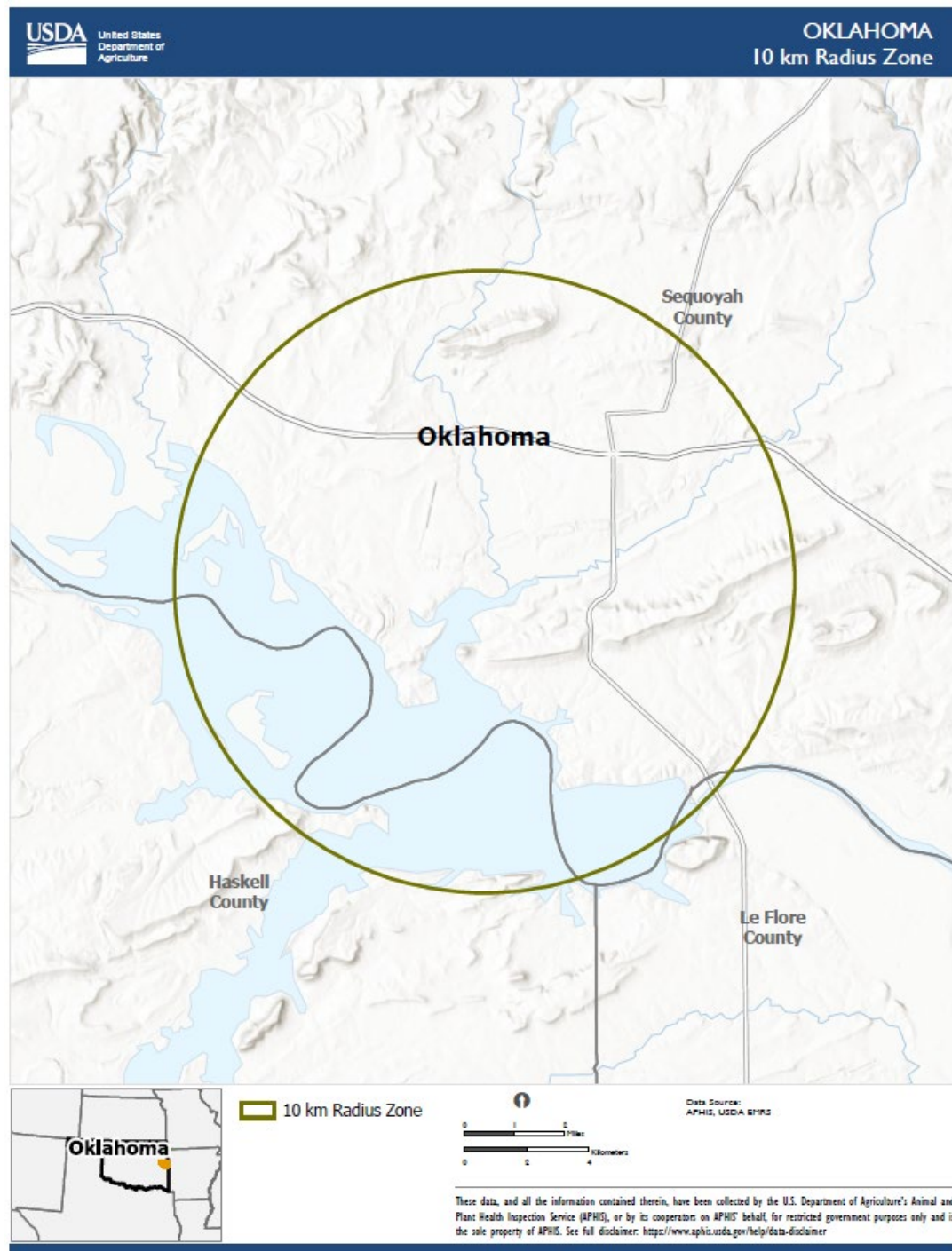


Figure 107 (zone centered in Lyon County, Minnesota ineligible effective May 3, 2022)

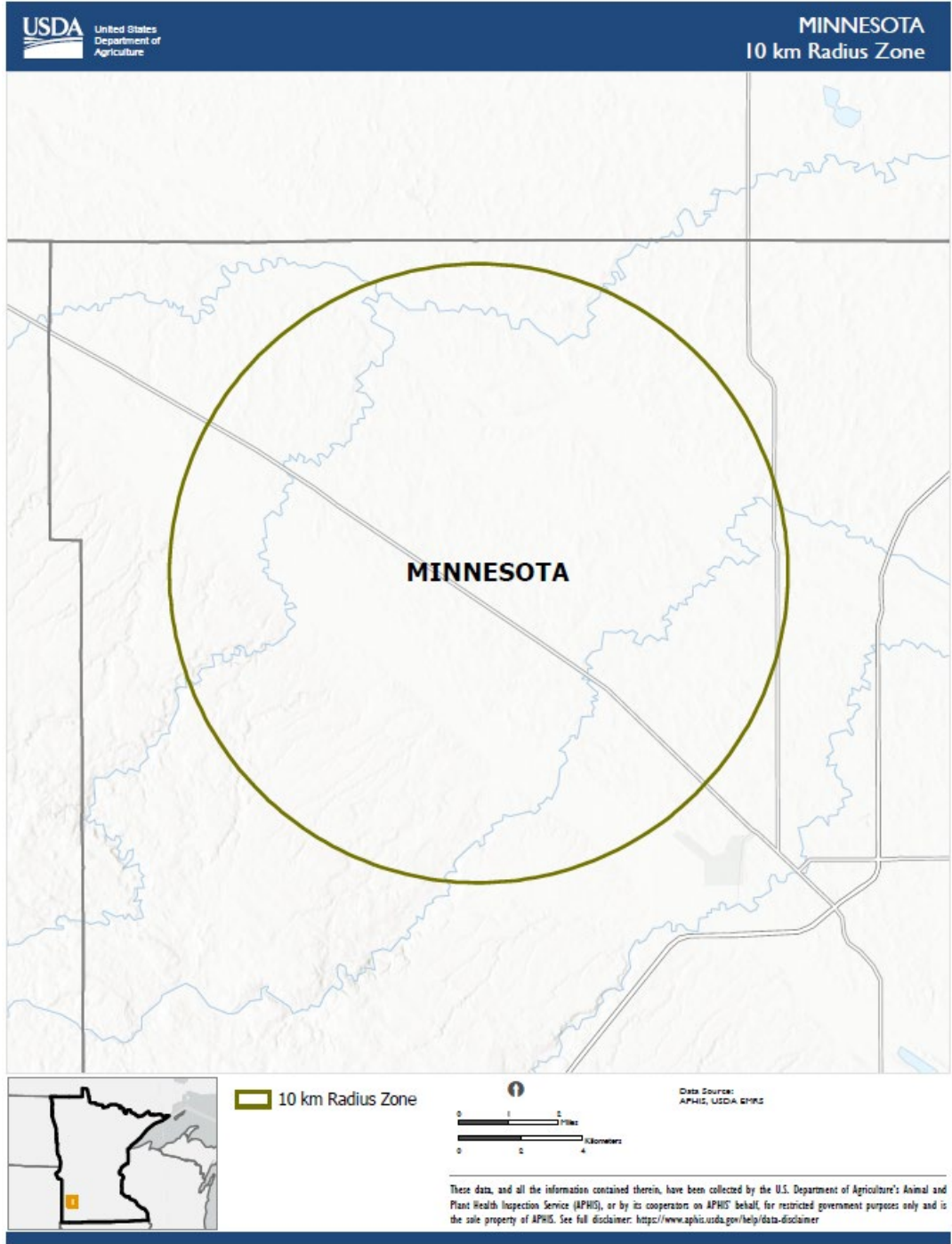


Figure 108 (zones centered in Berks County, Pennsylvania ineligible effective May 3, 2022 [zone in royal blue or red], May 10, 2022 [zones in lime green or yellow, if not in zones in royal blue or red], May 14, 2022 [zone in light blue, if not in zones in royal blue, red, green or yellow], May 17, 2022 [zone in pink, if not in zone in light blue], May 18, 2022 [zone in orange, if not in any zones in red, royal blue, yellow, green, light blue, or pink], May 23, 2022 [zone in purple, if not in zone in red, royal blue, lime green, yellow, light blue, pink, or orange], and June 2, 2022 [zone in dark green, if not in any other zones])

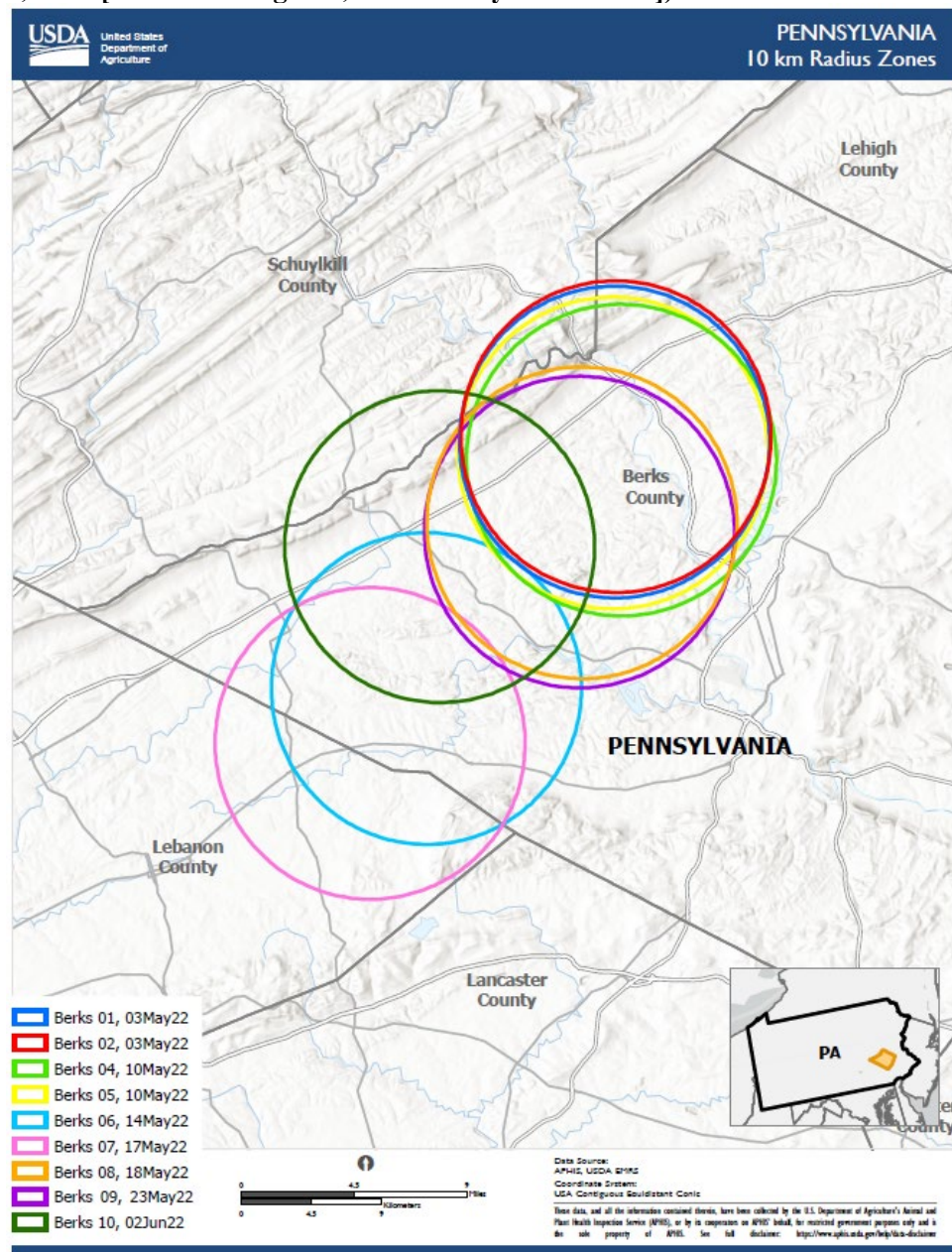


Figure 109 (zone centered in Day County, South Dakota ineligible effective May 4, 2022)

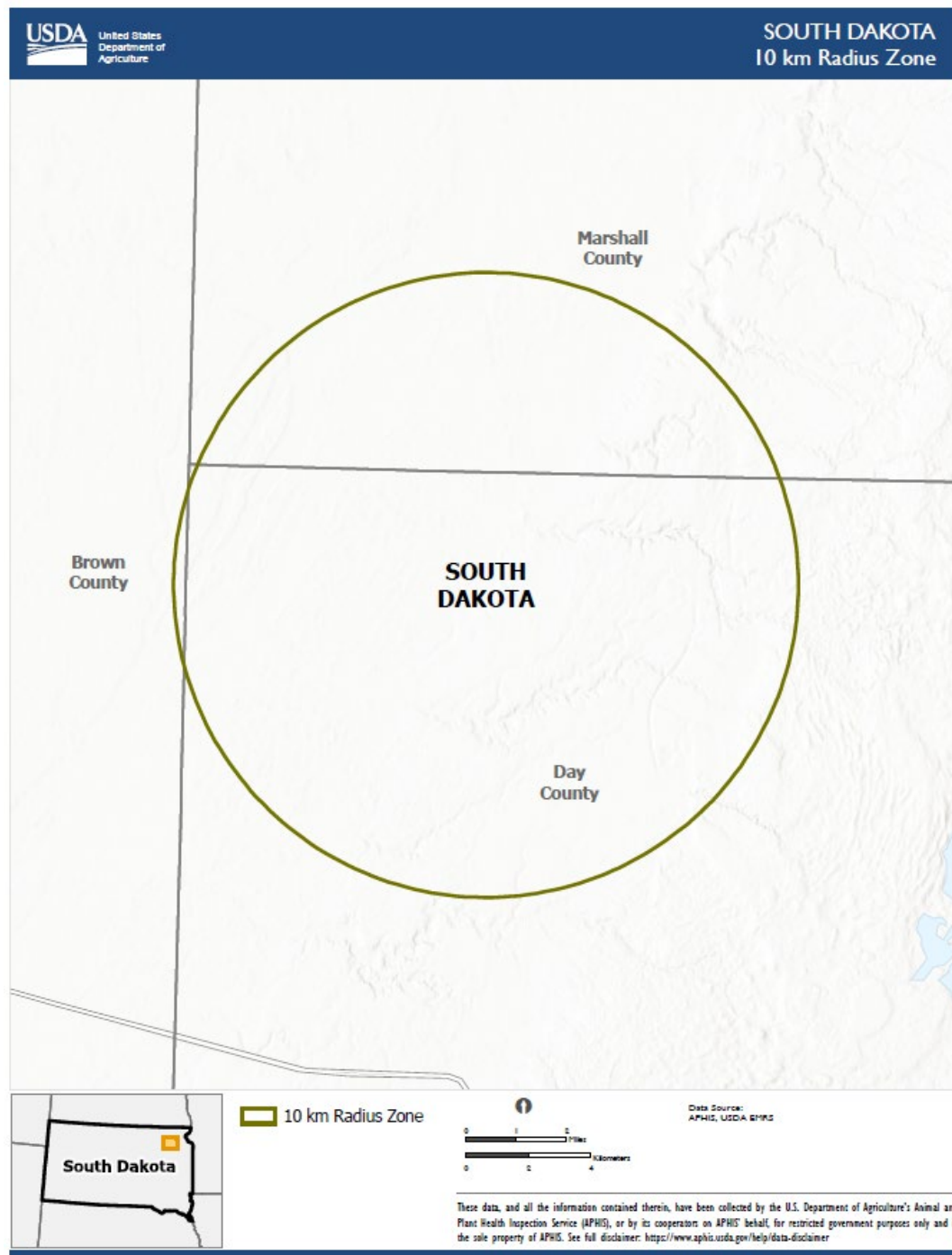


Figure 110 (zone centered in Pacific County, Washington ineligible effective May 5, 2022)



Figure 111 (zones centered in Canyon County, Idaho ineligible effective May 9, 2022 [zone in blue], May 17, 2022 [zones in red or orange, if not in zone in blue], and May 18, 2022 [zones in green or purple, if not in other zones])

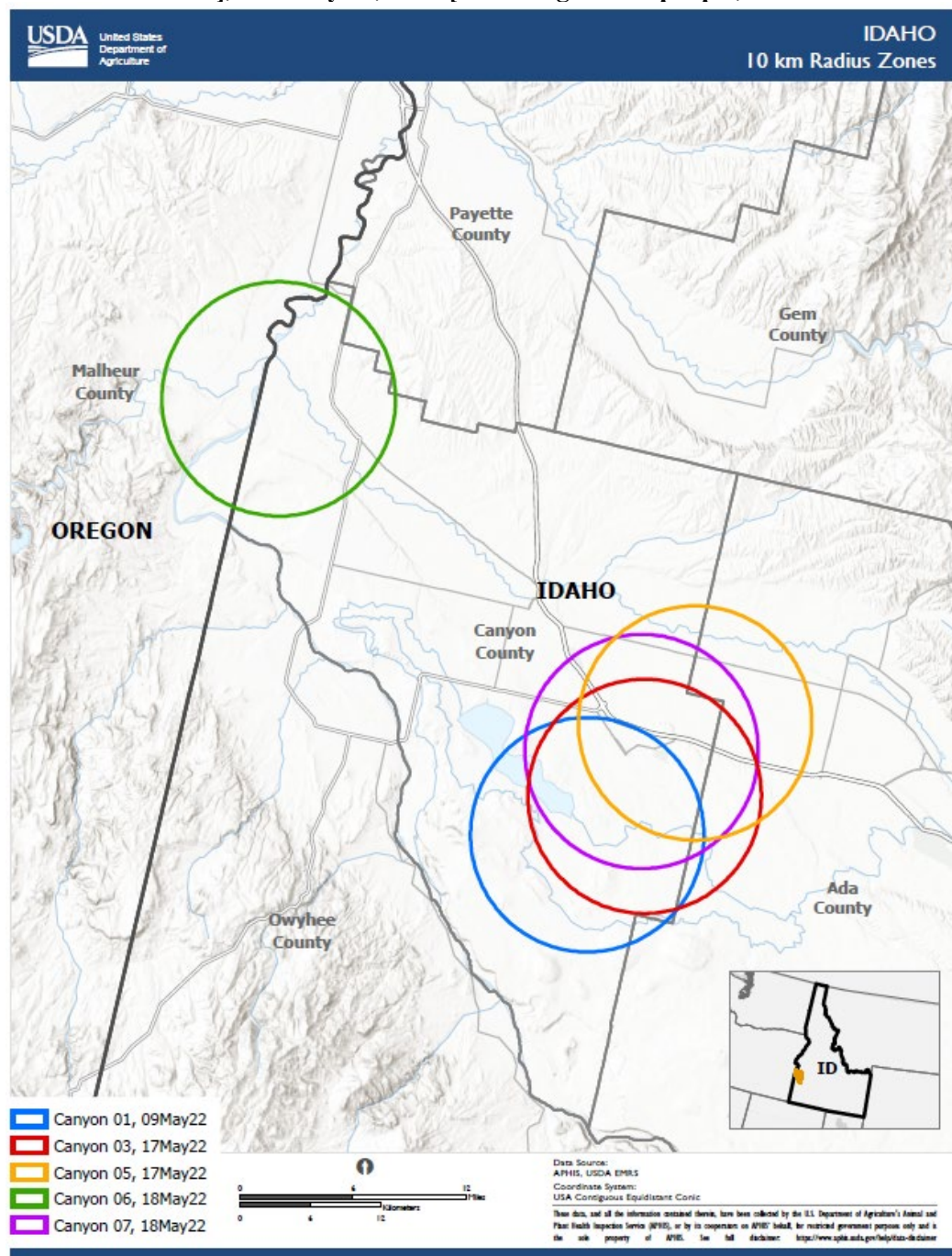


Figure 112 (zones centered in Ada County, Idaho ineligible effective May 10, 2022 [zone in blue], May 17, 2022 [zone in red, if not in zone in blue], and May 19, 2022 [zone in orange])

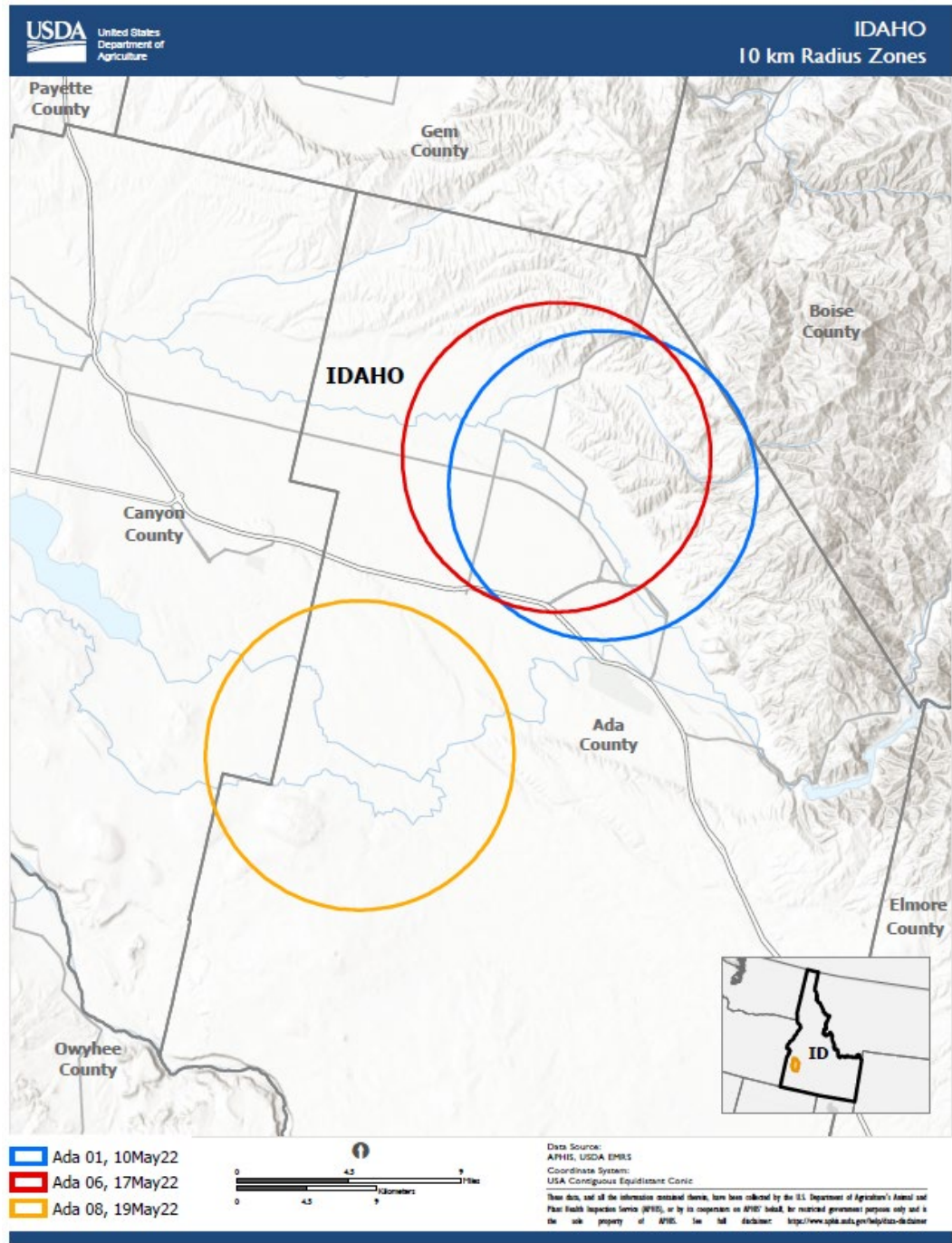


Figure 113 (zone centered in Muskegon County, Michigan ineligible effective May 10, 2022)



Figure 114 (zone centered in Crow Wing County, Minnesota ineligible effective May 10, 2022)

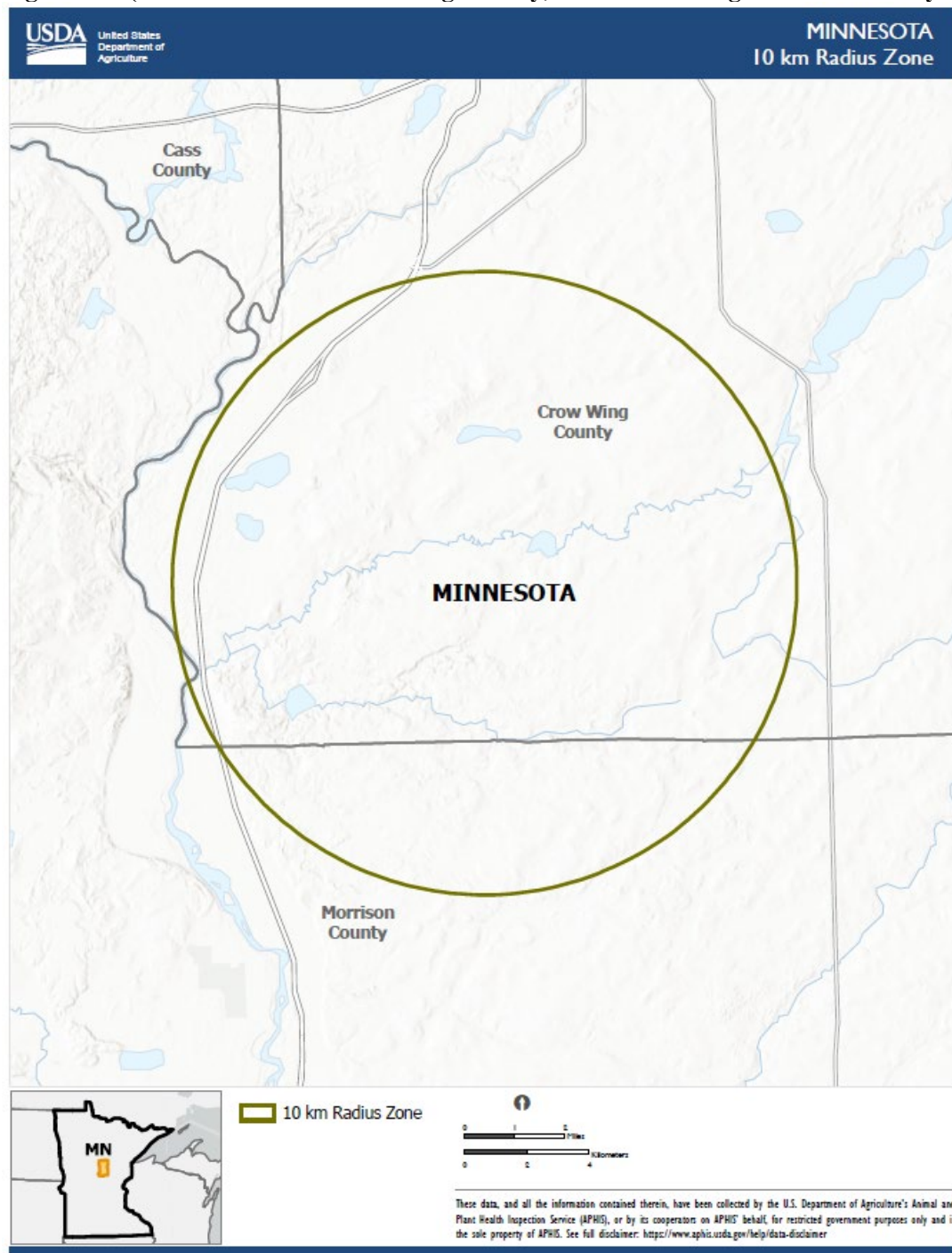


Figure 115 (zone centered in Chisago County, Minnesota ineligible effective May 11, 2022)

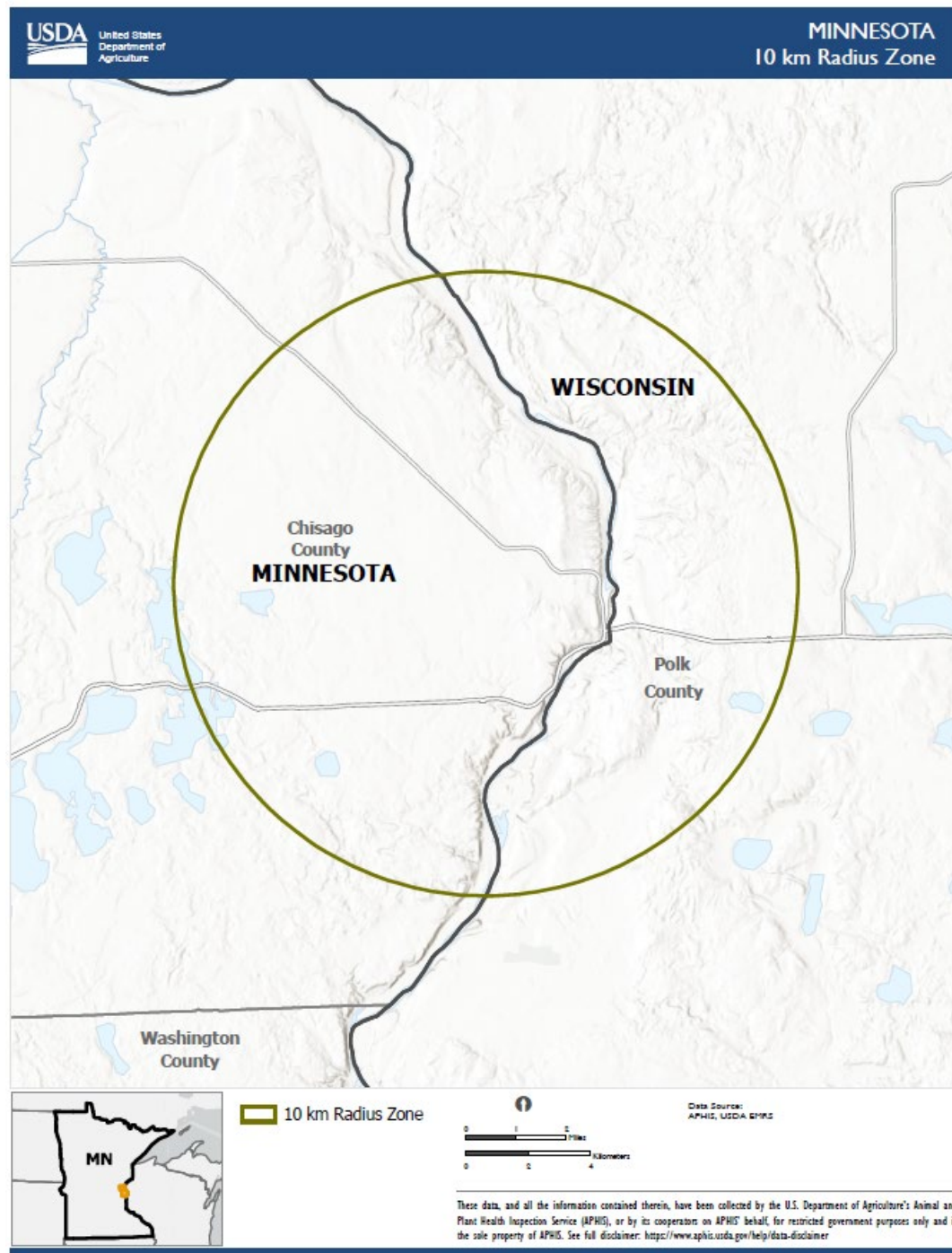


Figure 116 (zone centered in Monmouth County, New Jersey ineligible effective May 17, 2022)

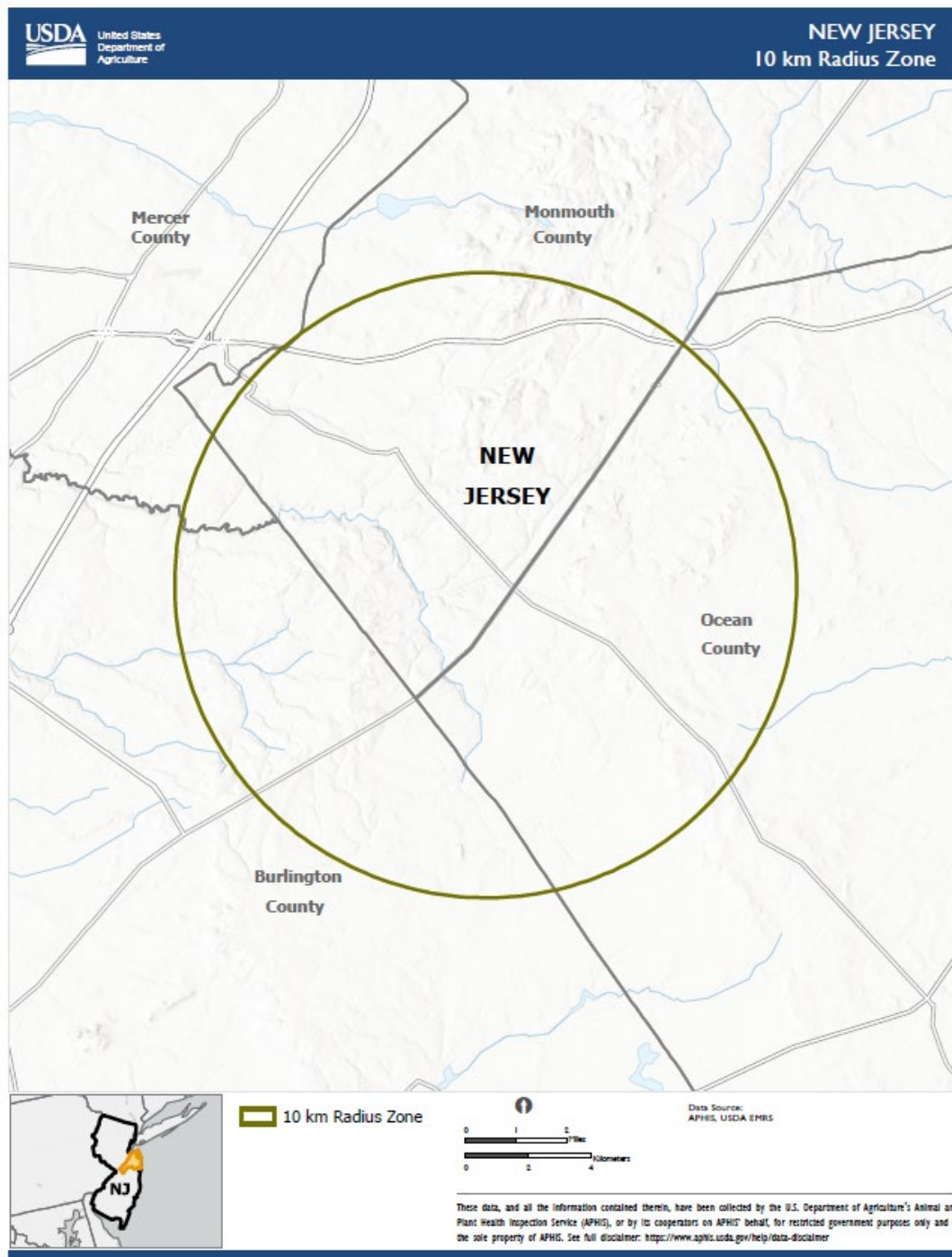


Figure 117 (zone centered in Lane County, Oregon ineligible effective May 17, 2022)

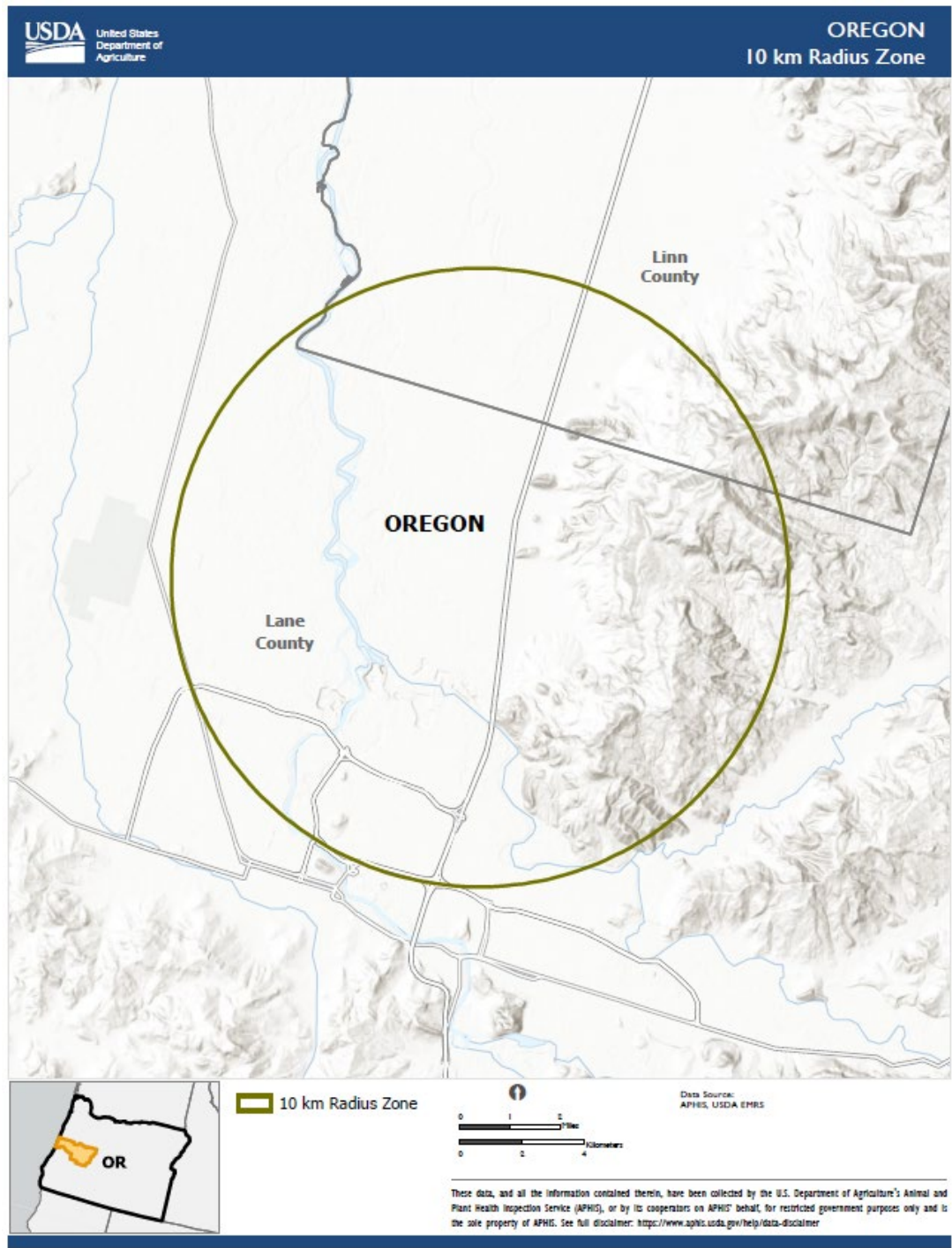


Figure 118 (zone centered in Codrington County, South Dakota ineligible effective May 19, 2022)

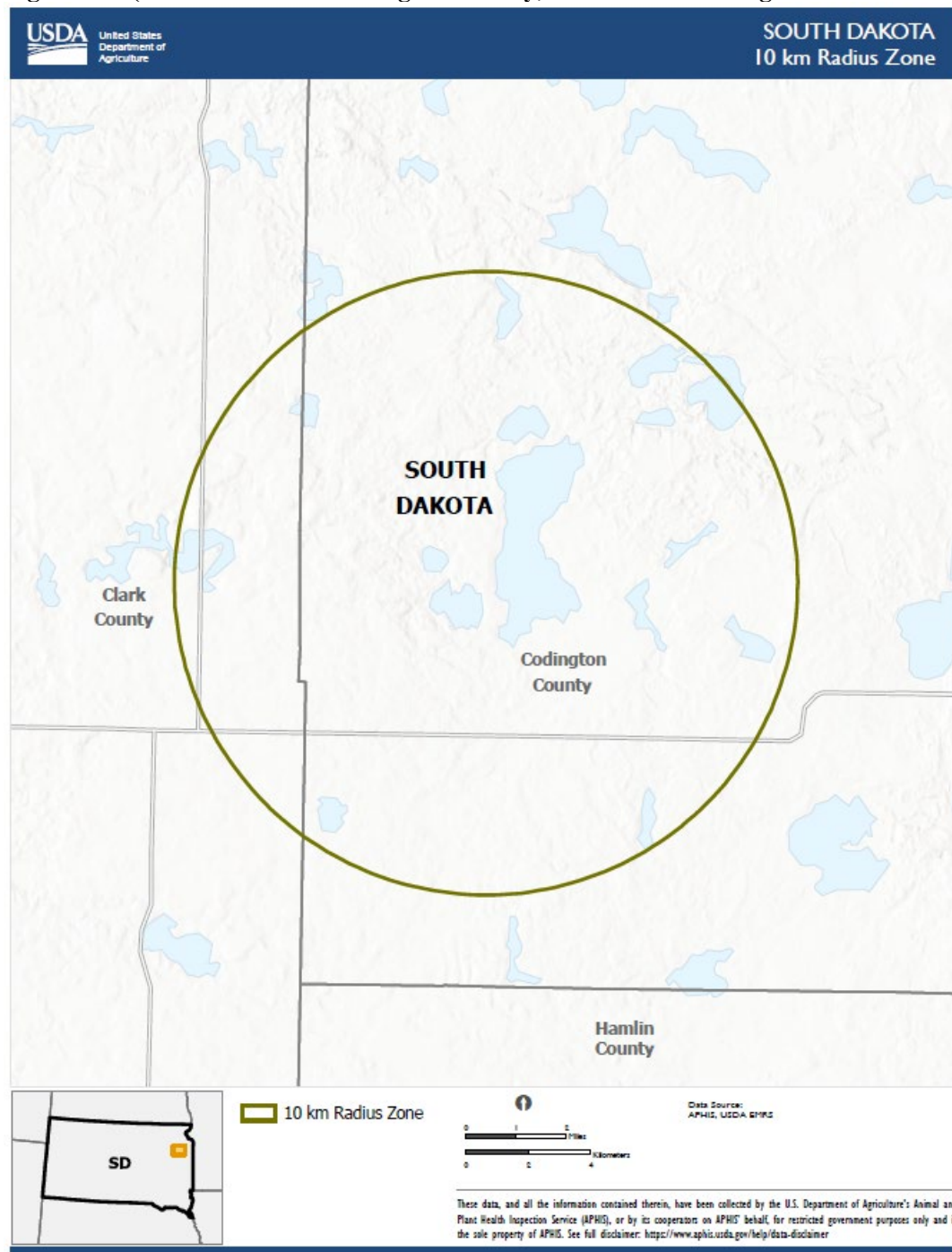


Figure 119 (zone centered in Dakota County, Minnesota ineligible effective May 21, 2022)

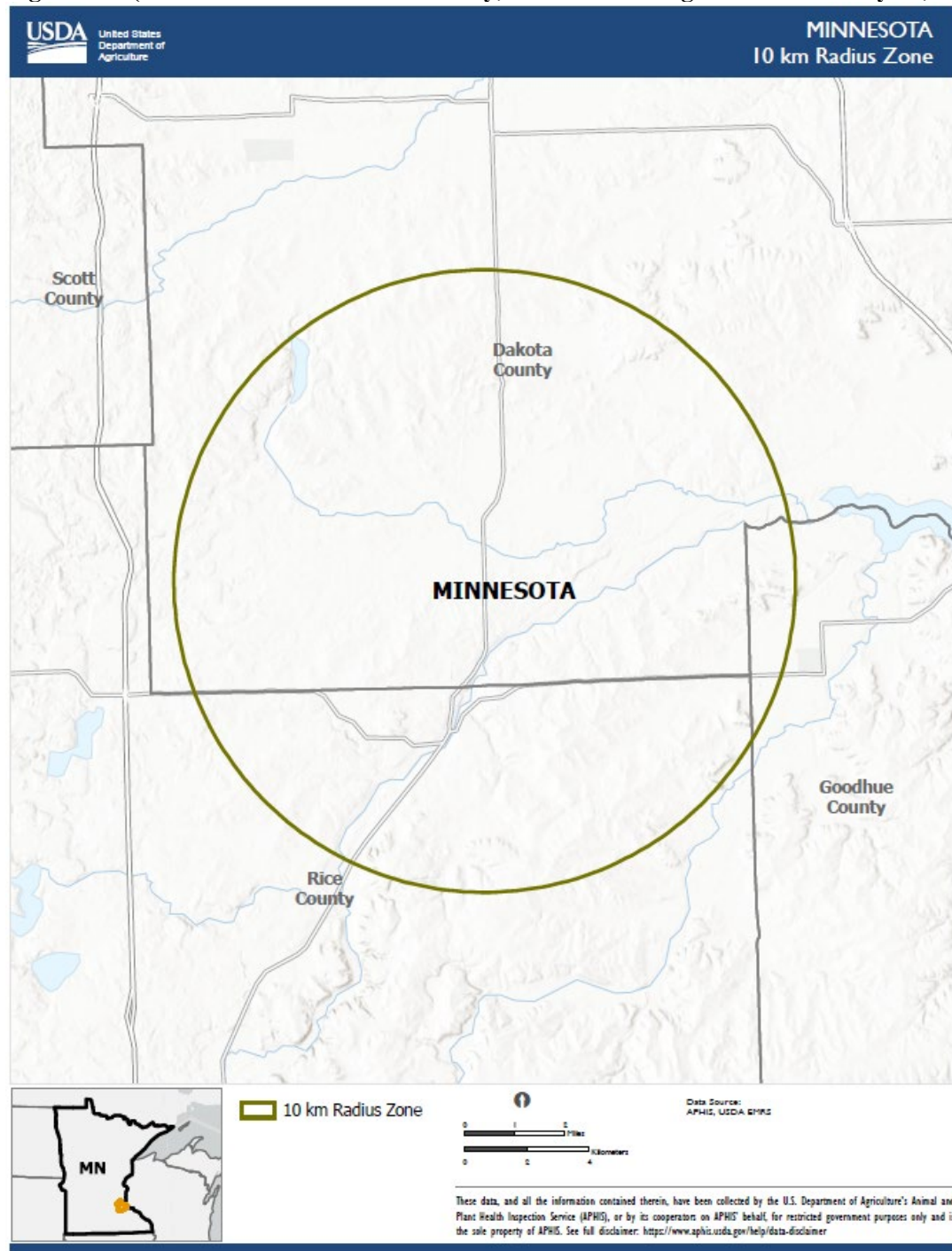


Figure 120 (zone centered in McHenry County, North Dakota ineligible effective June 6, 2022)



Figure 121 (zone centered in Allen County, Indiana ineligible effective June 7, 2022)

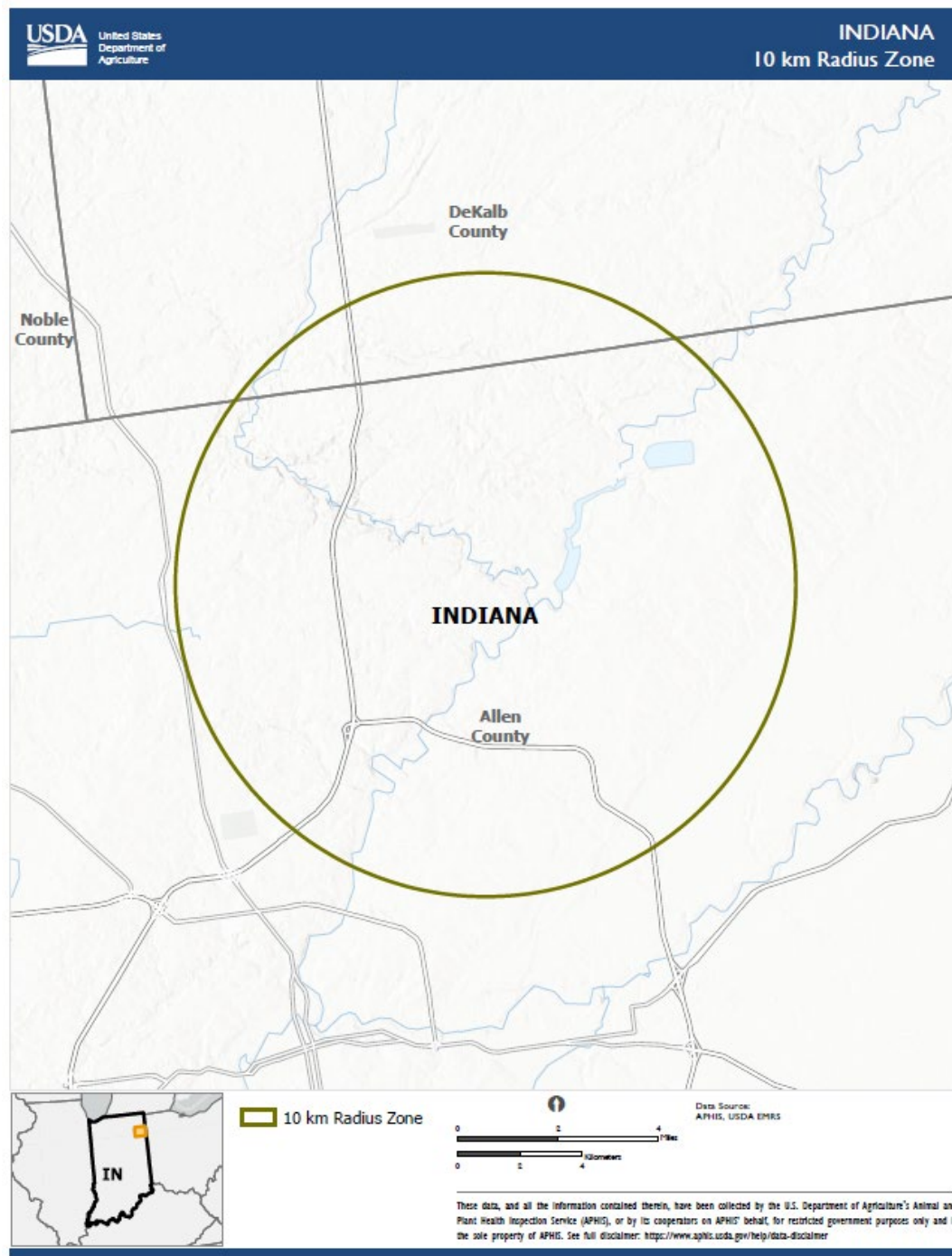


Figure 122 (zone centered in King County, Washington ineligible effective June 7, 2022)

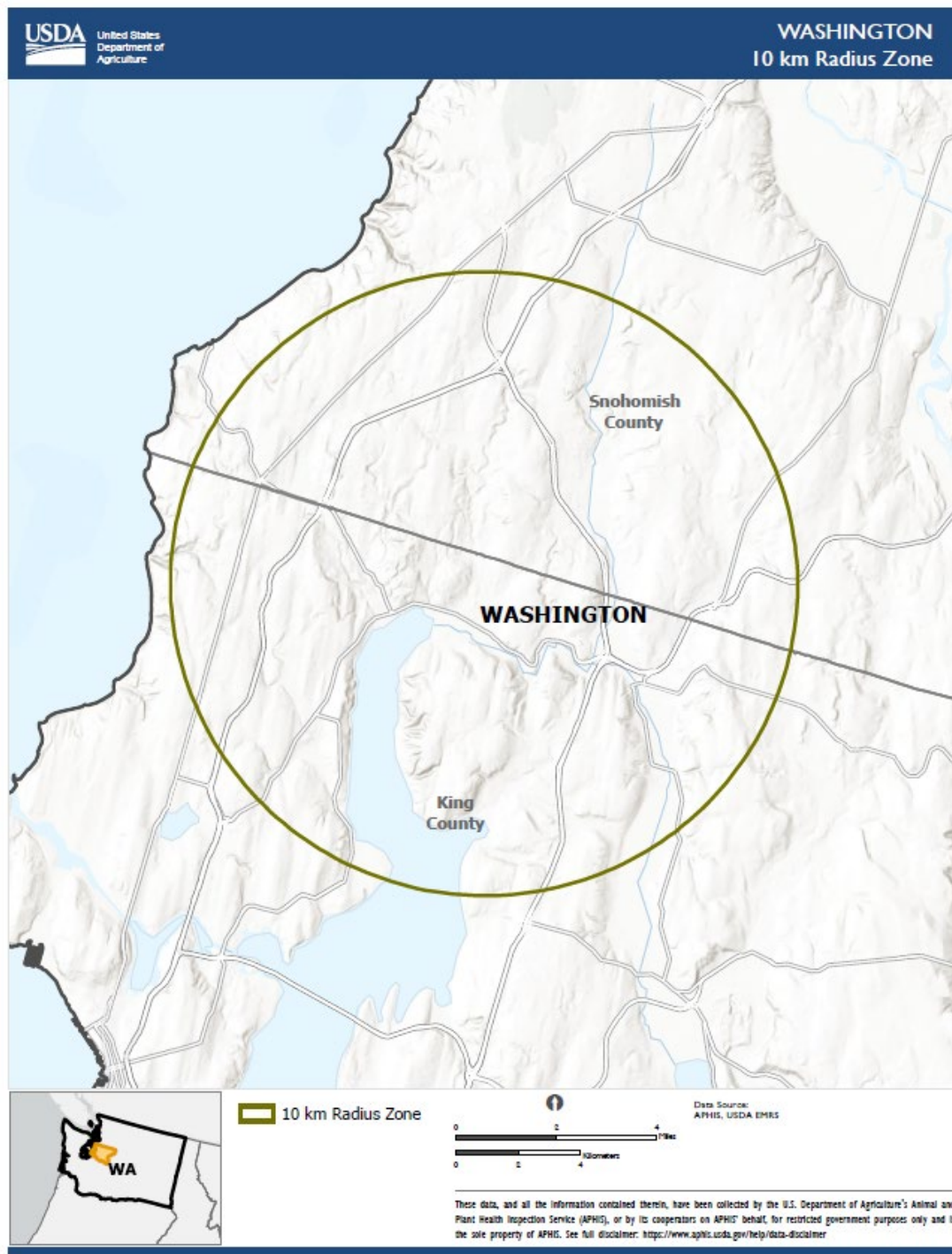


Figure 123 (zone centered in King County, Washington ineligible effective July 1, 2022)

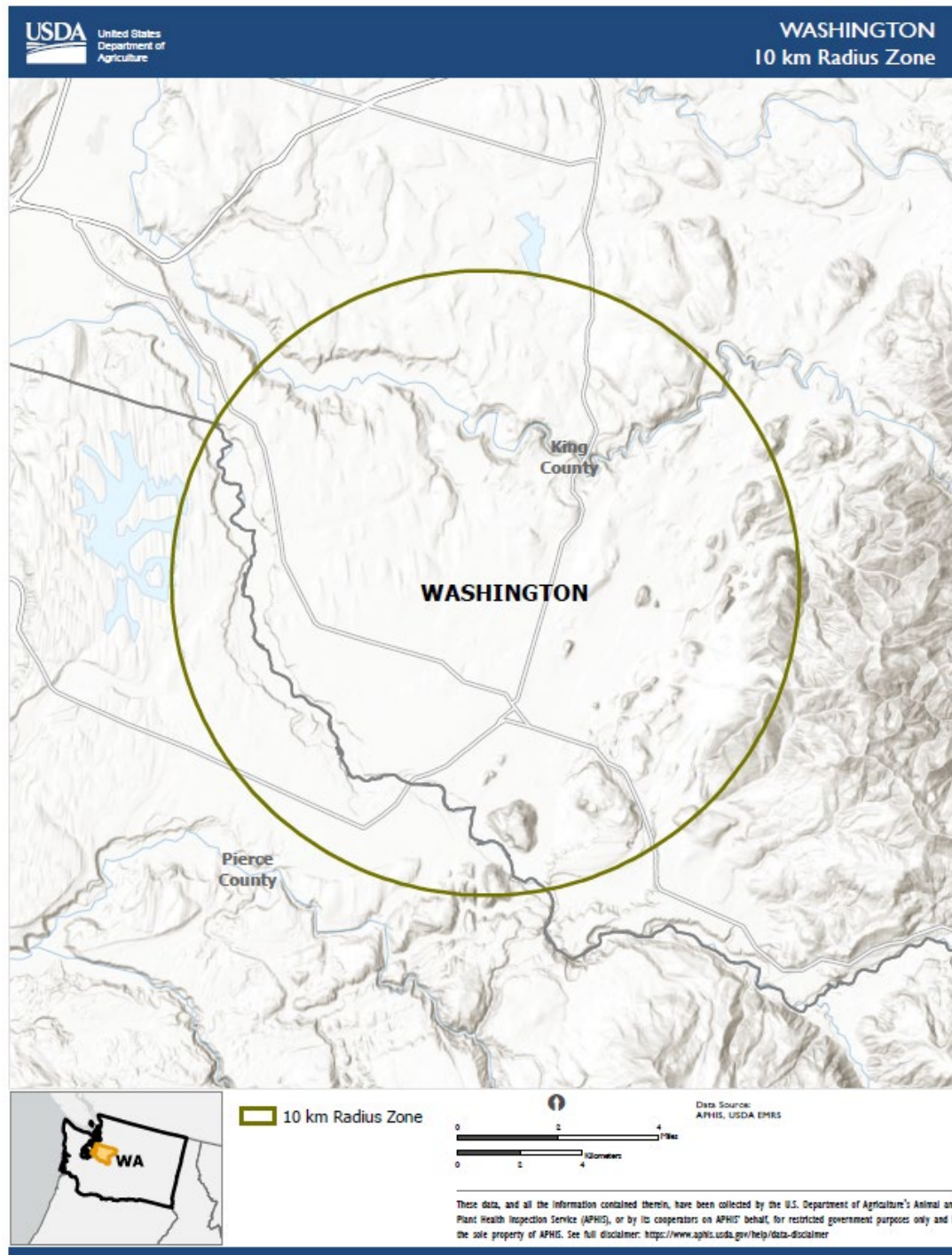
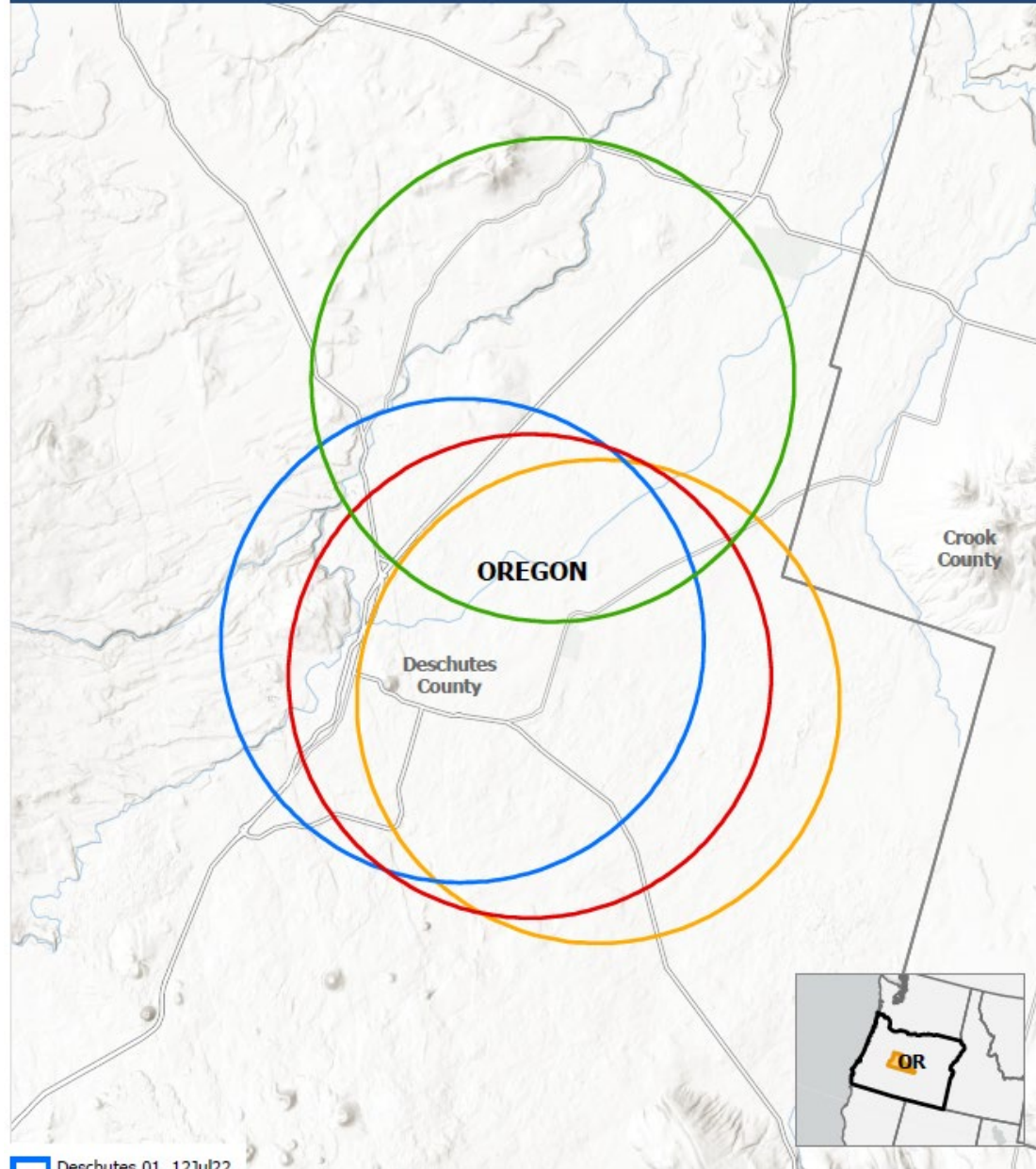
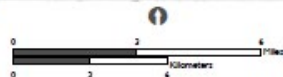


Figure 124 (zones centered in Deschutes County, Oregon ineligible effective July 12, 2022 [zone in blue], July 15, 2022 [zone in red, if not in zone in blue], July 19, 2022 [zone in orange, if not in zones in red or blue], and July 21, 2022 [zone in green, if not in zones in red, blue, or orange])



- Deschutes 01, 12Jul22
- Deschutes 02, 15Jul22
- Deschutes 03, 19Jul22
- Deschutes 04, 21Jul22



Data Source:
APHIS, USDA GISMS
Coordinate System:
USA Contiguous Spheroid Mercator

These data, and all the information contained therein, have been collected by the U.S. Department of Agriculture's Animal and Plant Health Inspection Service (APHIS), or by its cooperation with APHIS' field, for restricted government purposes only and is the sole property of APHIS. See full disclaimer: <https://www.aphis.usda.gov/help/faq-disclaimer>

Figure 125 (zones centered in Sanpete County, Utah ineligible effective July 14, 2022 [zone in blue], July 19, 2022 [zone in red, if not in zone in blue], and July 26, 2022 [zone in orange if not in zones in blue or red])

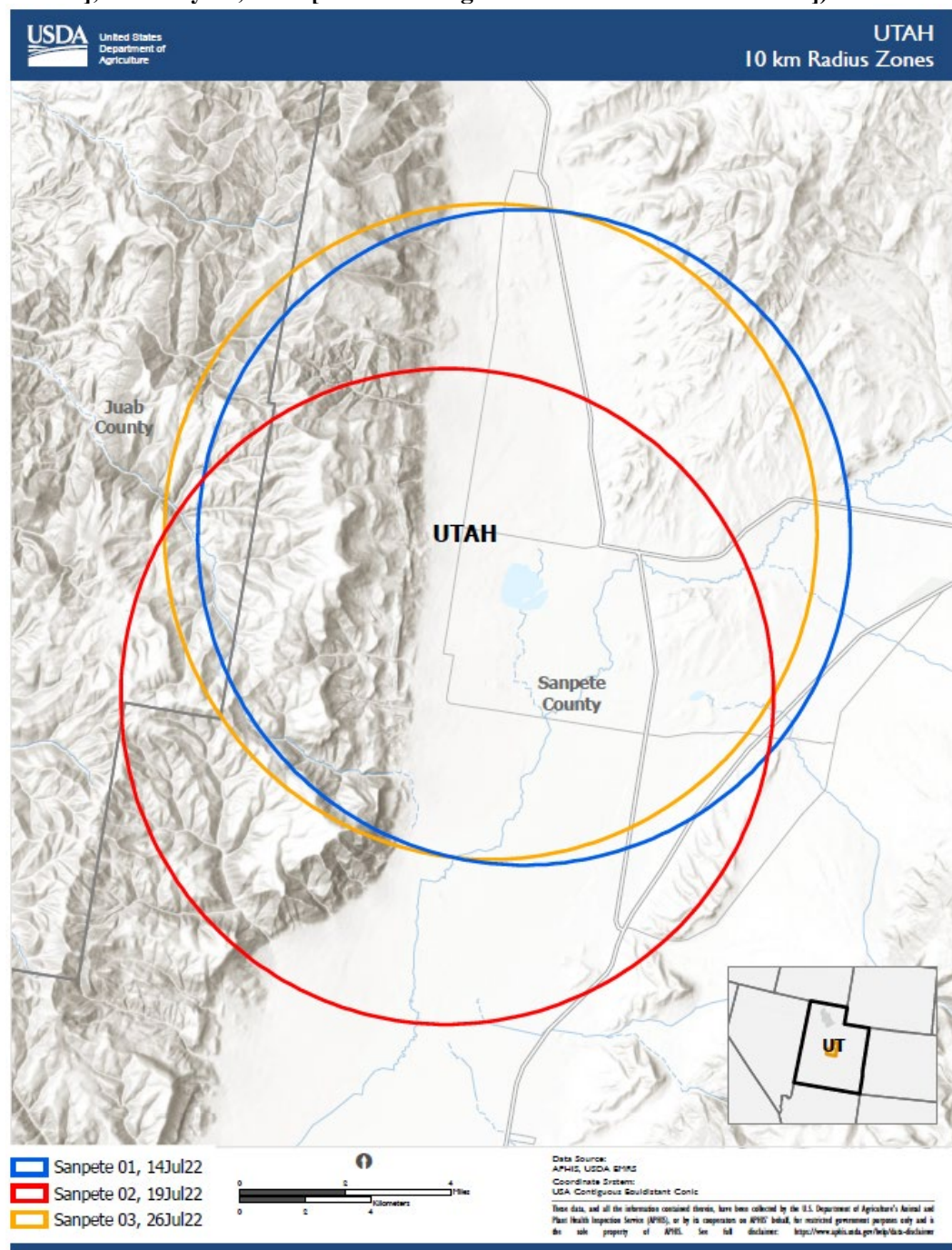


Figure 126 (zone centered in Snohomish County, Washington ineligible effective July 18, 2022)

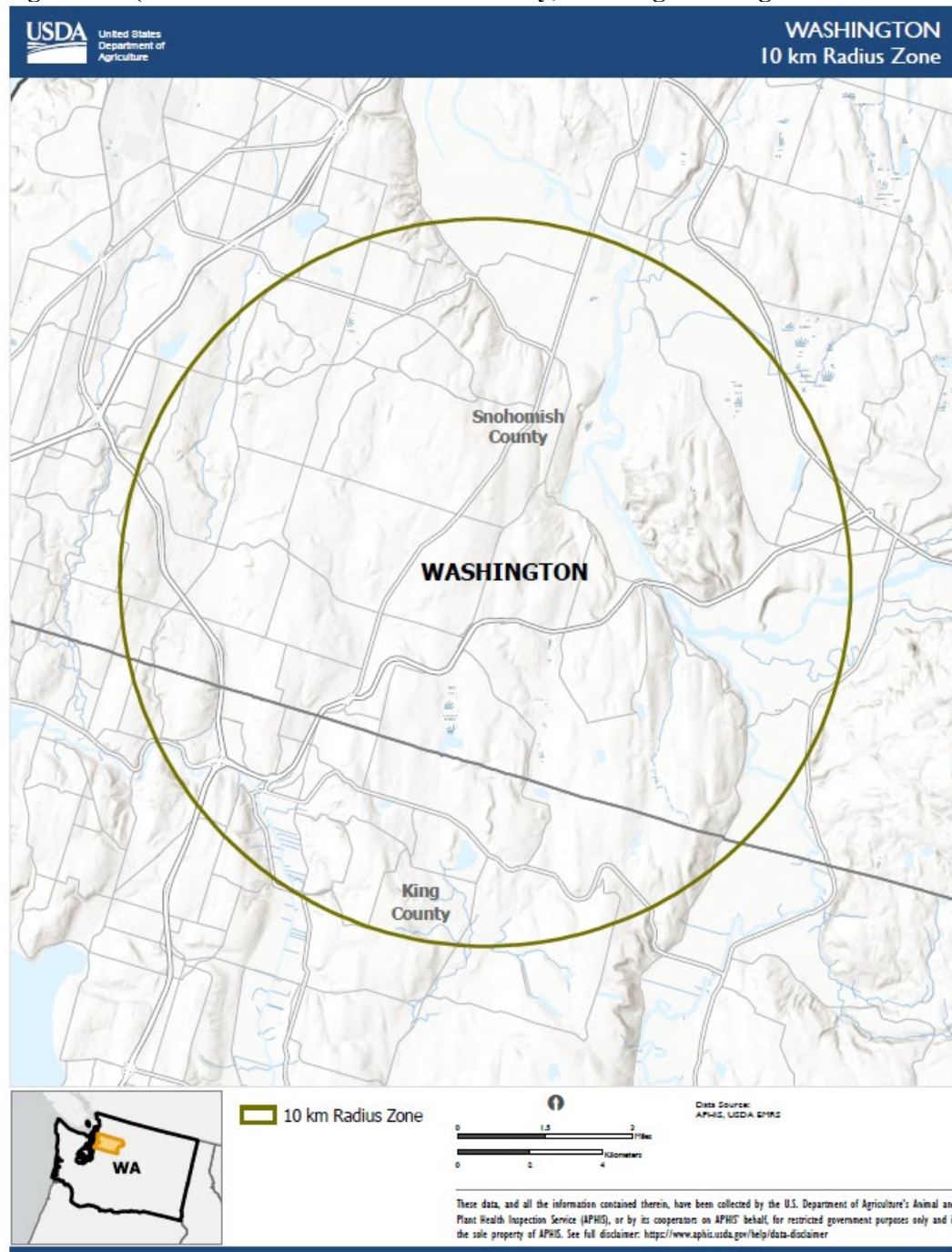


Figure 127 (zone centered in Northampton County, Pennsylvania ineligible effective August 11, 2022)

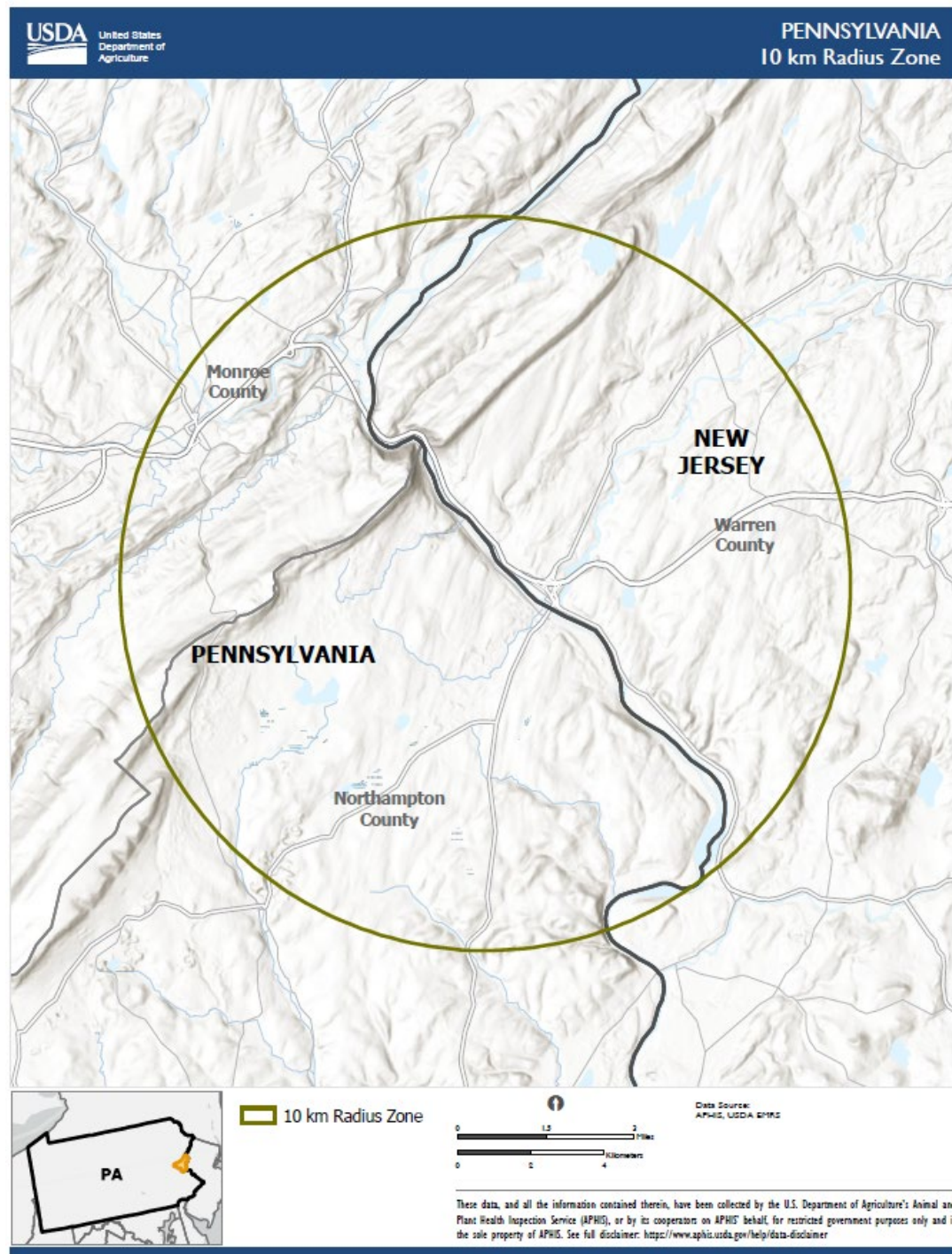


Figure 128 (zones centered in Fresno County, California ineligible effective August 22, 2022 [zone in blue], August 26, 2022 [zone in red if not in zone in blue], and September 1, 2022 [zone in green if not in zones in blue or red])

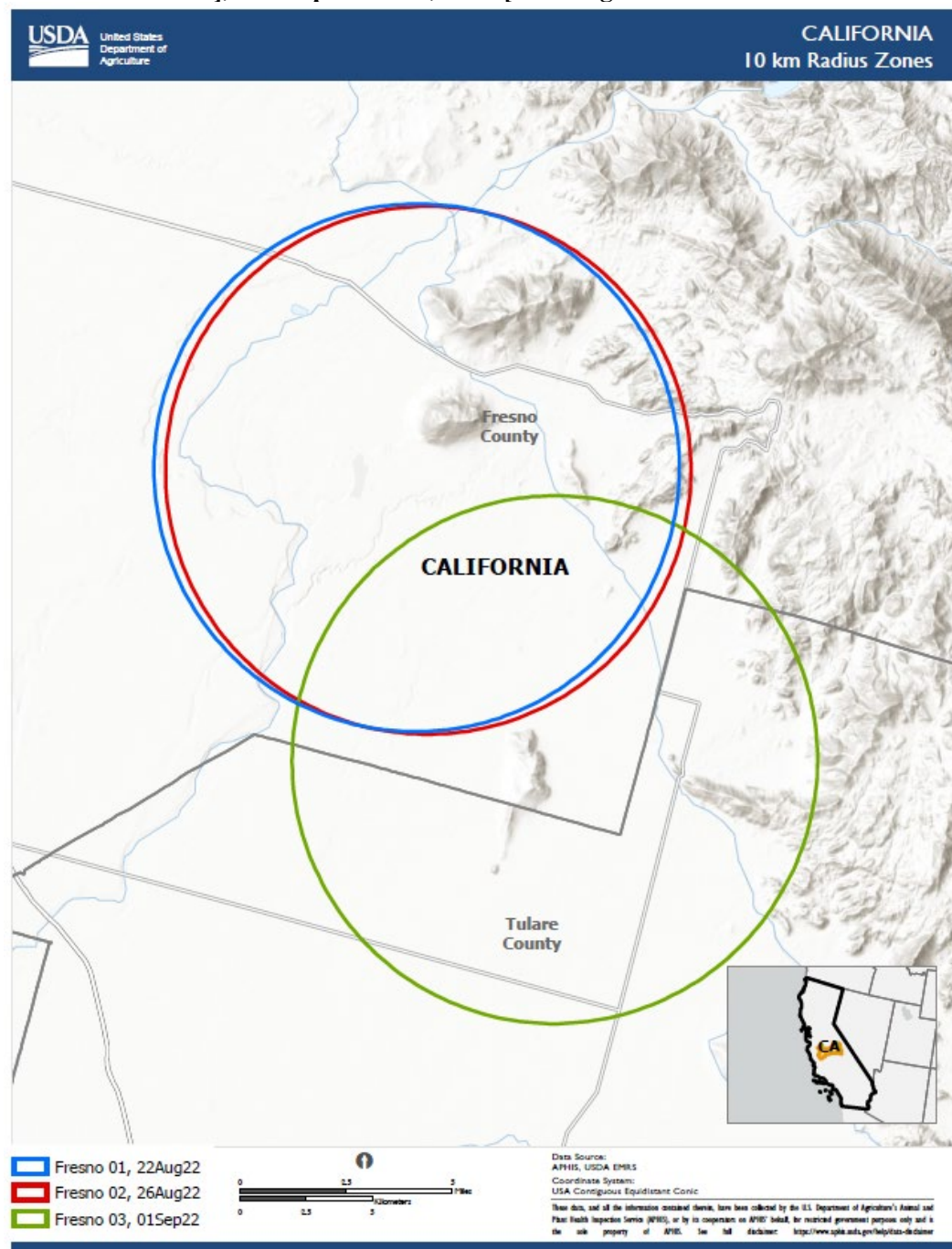


Figure 129 (zone centered in Sacramento County, California ineligible effective August 30, 2022)

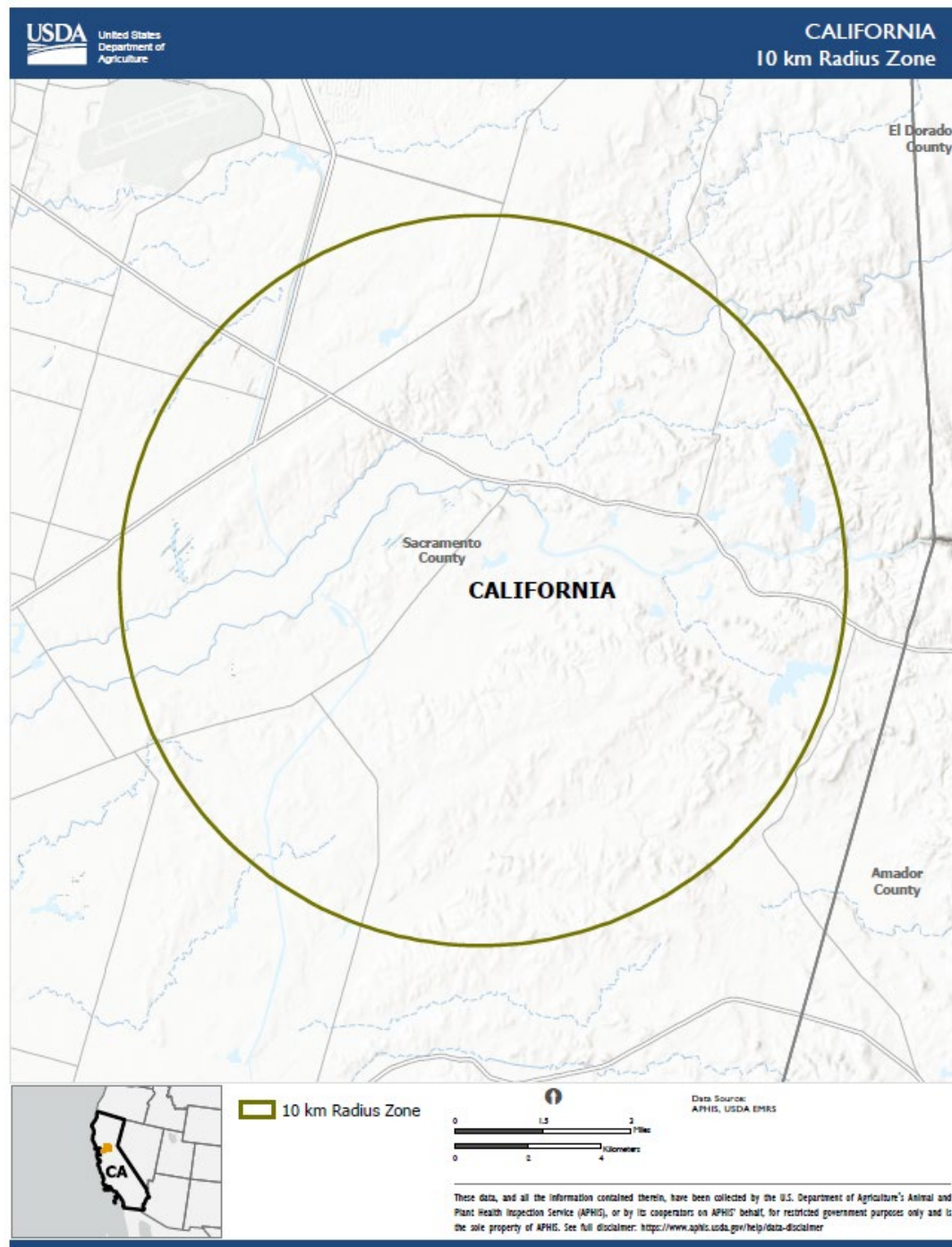


Figure 130 (zones centered in Tuolumne County, California ineligible effective August 26, 2022 [zone in purple], August 30, 2022 [zones in orange and green if not in zone in purple], and September 1, 2022 [zone in blue if not in zones in purple, orange or green])

