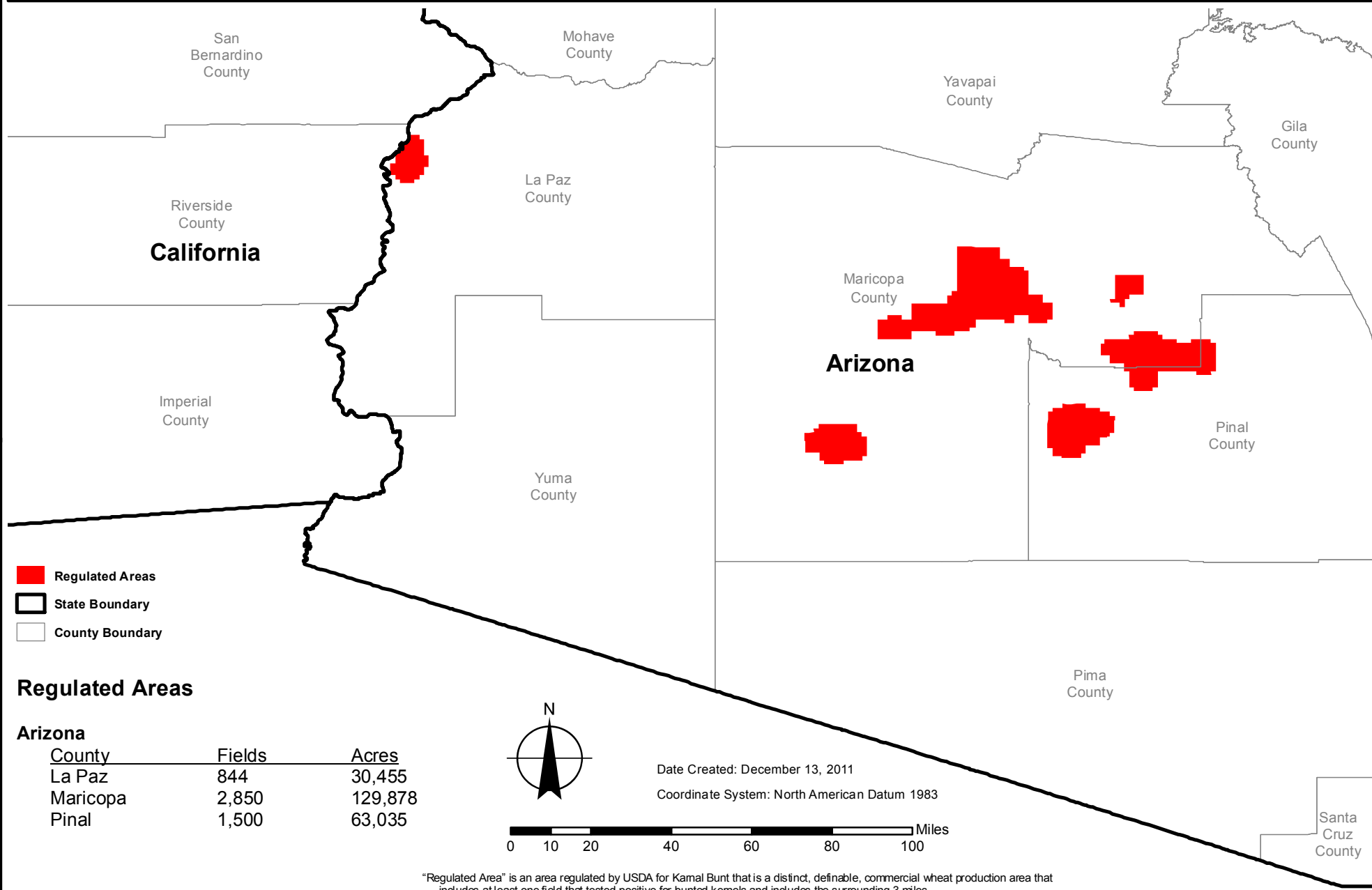


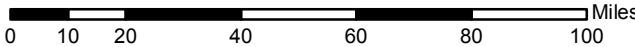
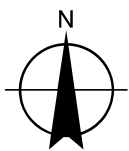
Karnal Bunt Regulated Areas



- Regulated Areas
- State Boundary
- County Boundary

Regulated Areas

County	Fields	Acres
La Paz	844	30,455
Maricopa	2,850	129,878
Pinal	1,500	63,035



Date Created: December 13, 2011
 Coordinate System: North American Datum 1983

"Regulated Area" is an area regulated by USDA for Karnal Bunt that is a distinct, definable, commercial wheat production area that includes at least one field that tested positive for bunted kernels and includes the surrounding 3 miles.