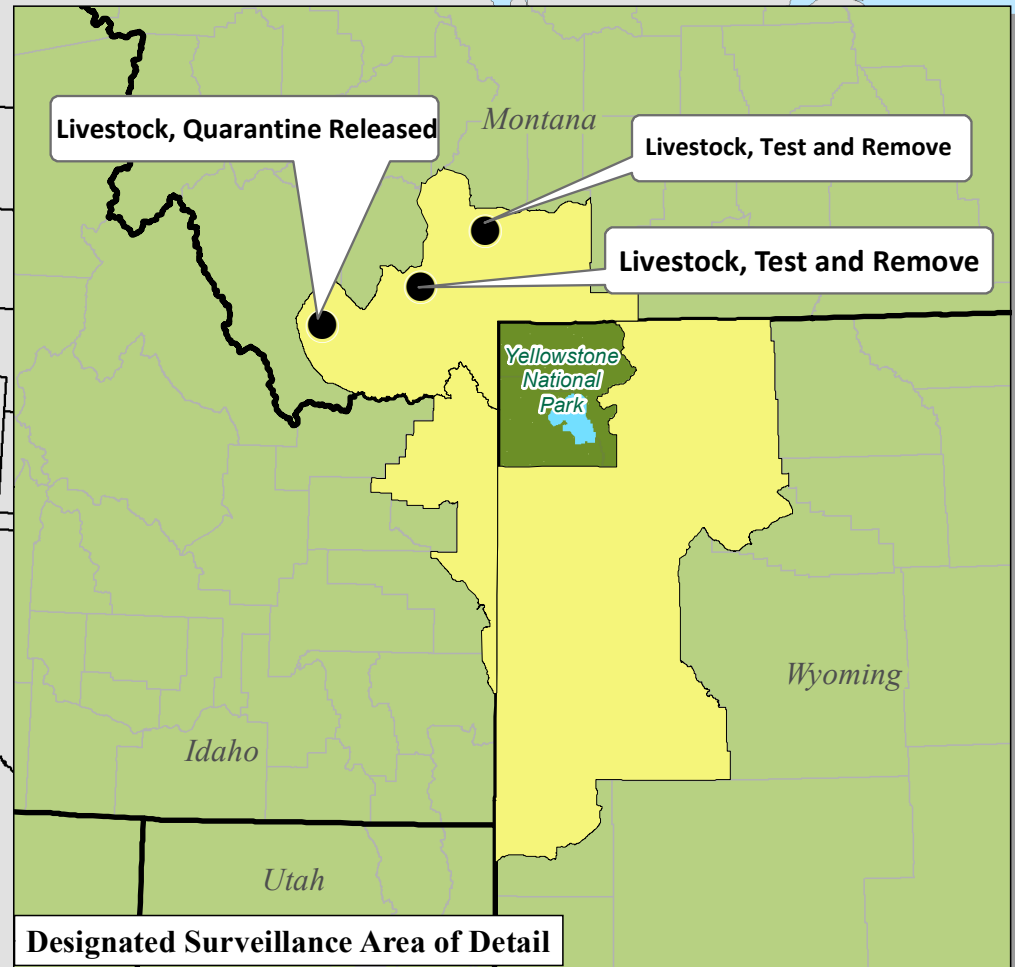
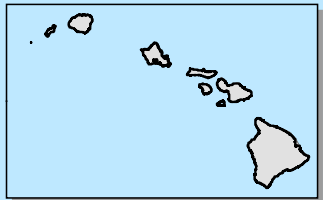
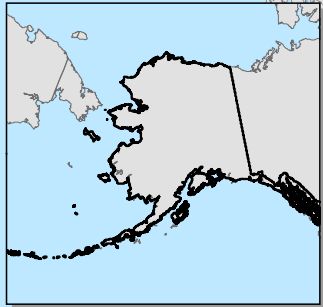


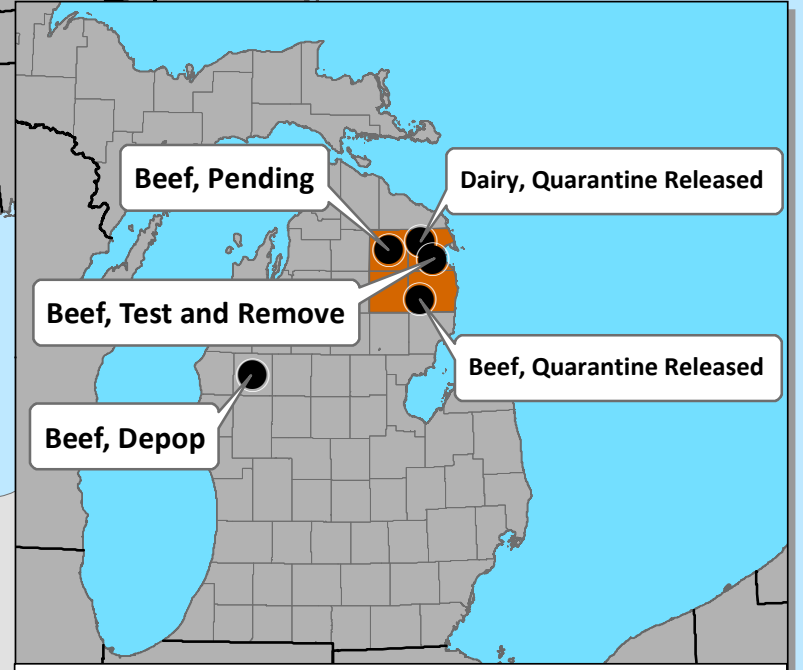
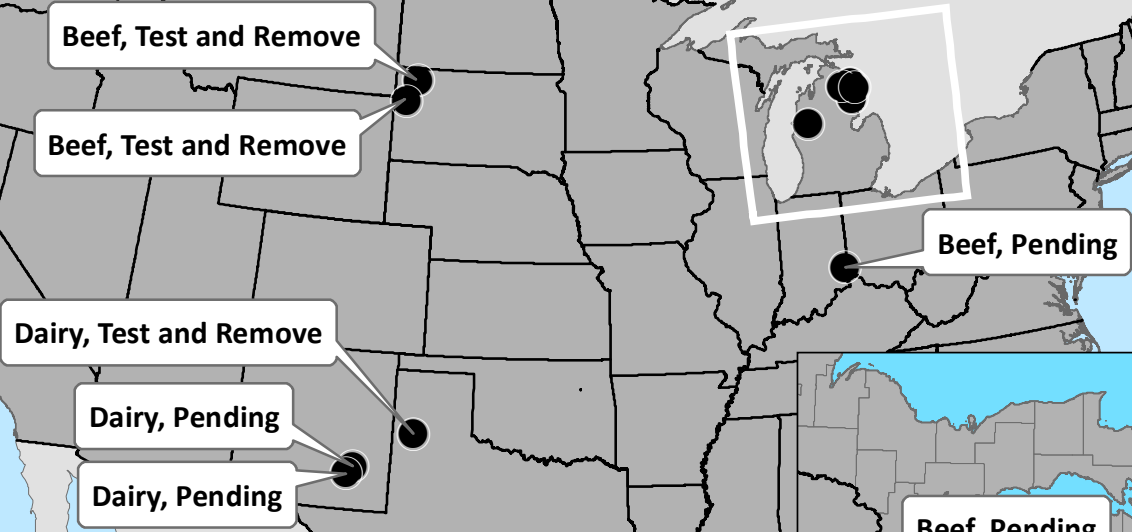
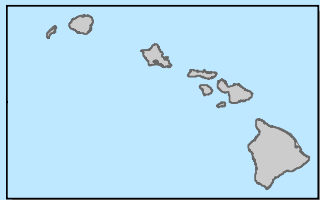
# United States Bovine Brucellosis Affected Herd Investigations and Designated Surveillance Areas



## Brucellosis Status as of October, 2017

- State Boundaries
- 🟡 Designated Surveillance Area
- County Boundaries

# United States Bovine Tuberculosis Affected Herds and Zone Status



## TB Status as of October, 2017

- Accredited Free
- Modified Accredited

Herds are shown for 1 year after identification or completion of test-and remove herd plan, whichever is longer.

Michigan Area of Detail

County Boundaries