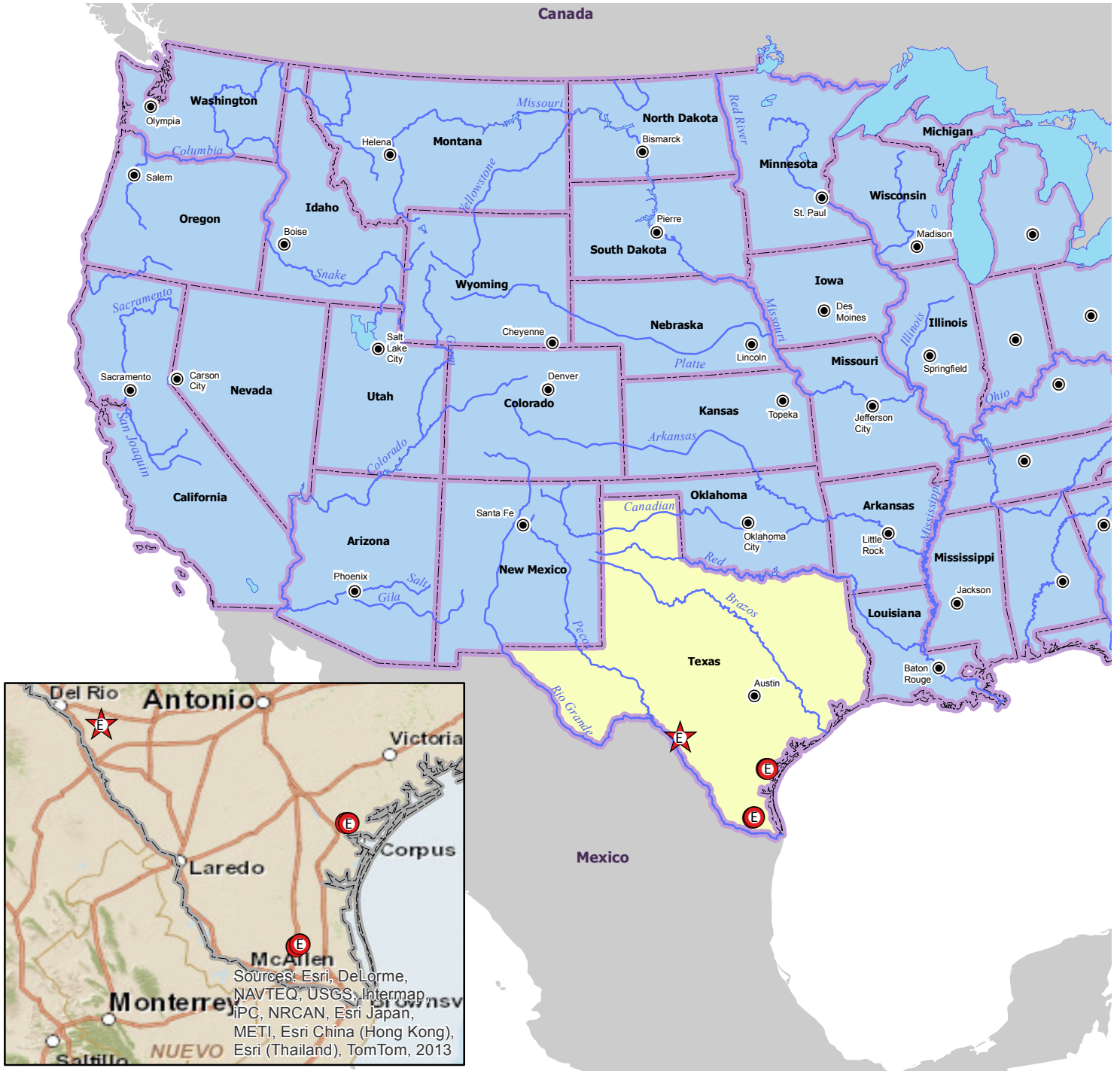


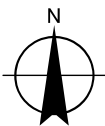
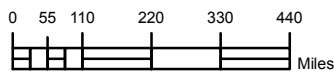
Cumulative 2014 Vesicular Stomatitis Outbreak Positive Premises



Sources: Esri, DeLorme,
NAVTEQ, USGS, Intermap,
iPC, NRCAN, Esri Japan,
METI, Esri China (Hong Kong),
Esri (Thailand), TomTom, 2013

Data Source:
USDA APHIS VS
ESRI

Locations have been generalized
in compliance with 7 U.S.C. 8791.



For Public Distribution
Information Current
as of 18 June, 2014

- | Investigated Species | Current Infection Status |
|----------------------|--------------------------|
| Index Equine | No |
| Equine | Yes |
| | Lakes |
| | Rivers |
| | State Capitals |