

Figure 2. Counties with Control Areas (CAs) around Infected Premises as of 8/31/2015 (as reported on www.aphis.usda.gov) *Infected Premises May Remain Under Quarantine

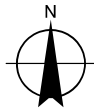
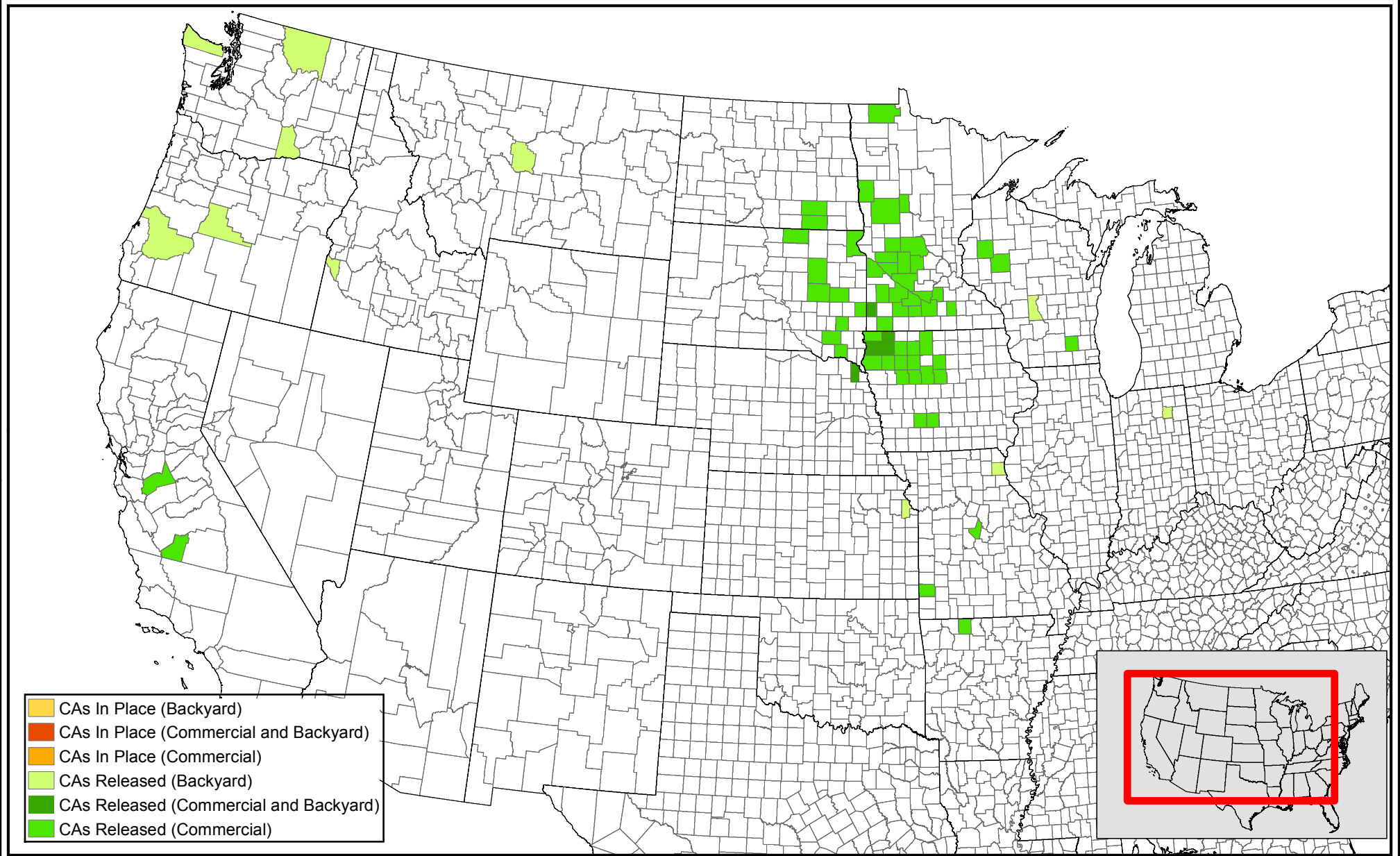
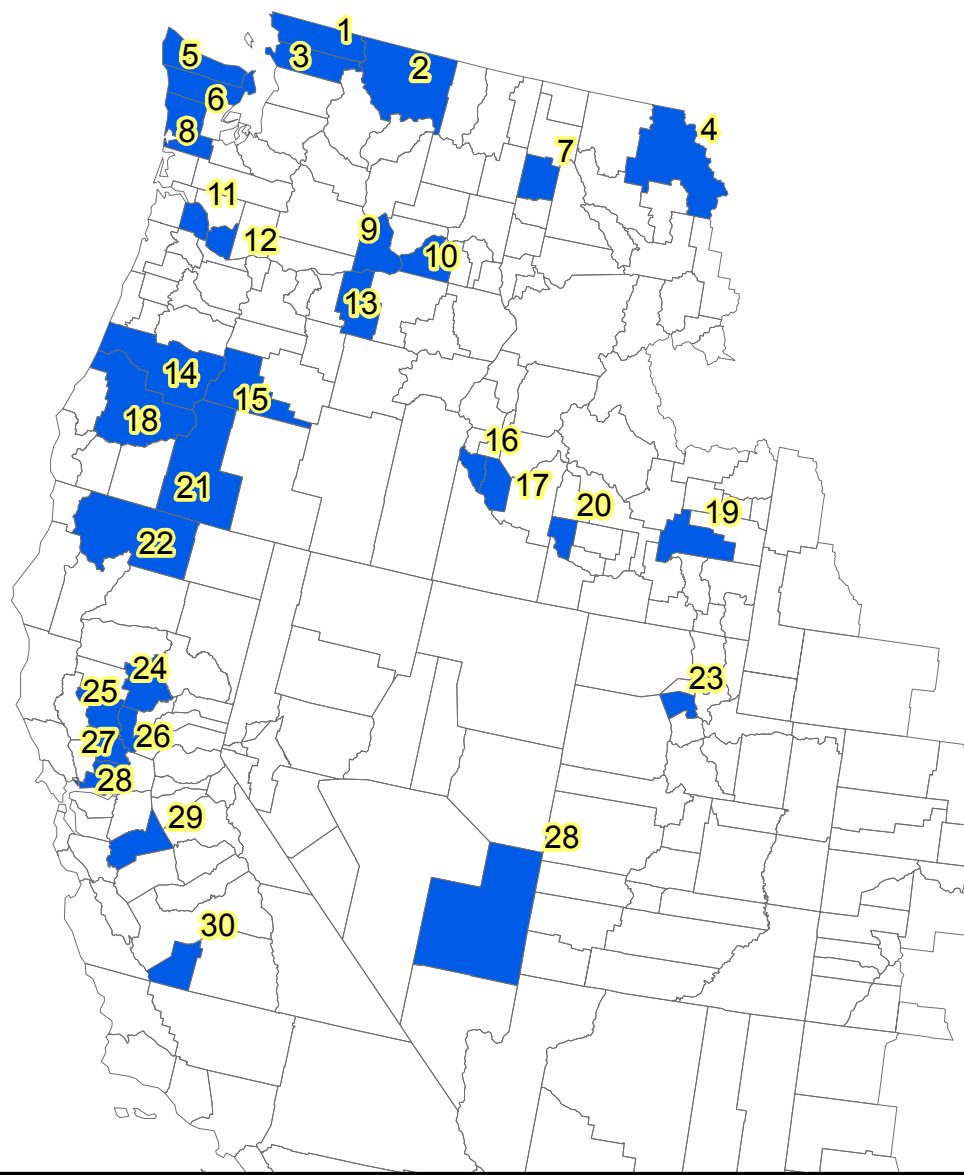


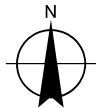
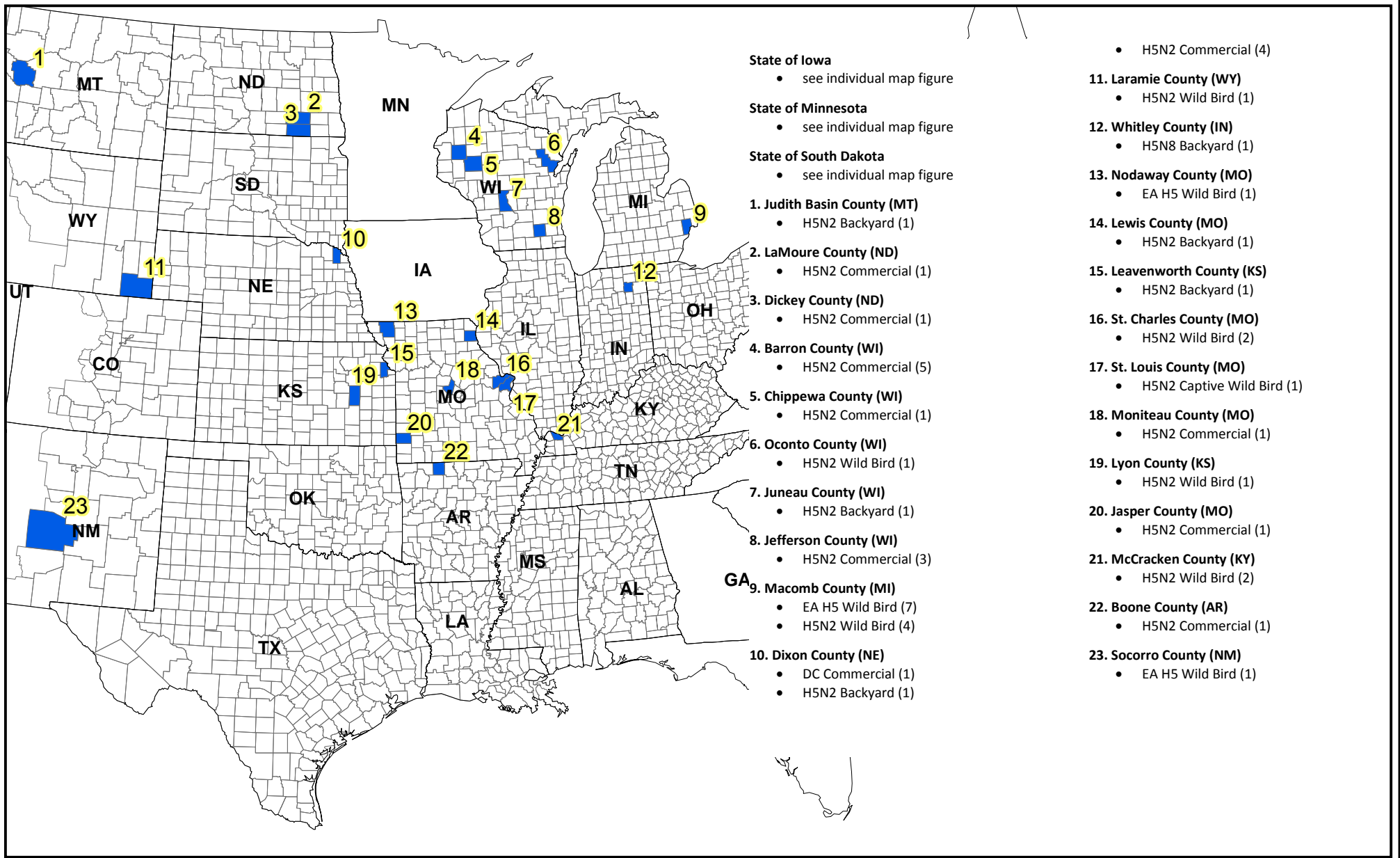
Figure 3a (Pacific Flyway). All HPAI Detections with Details, as of 8/31/2015 (as reported on www.aphis.usda.gov)



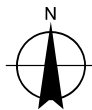
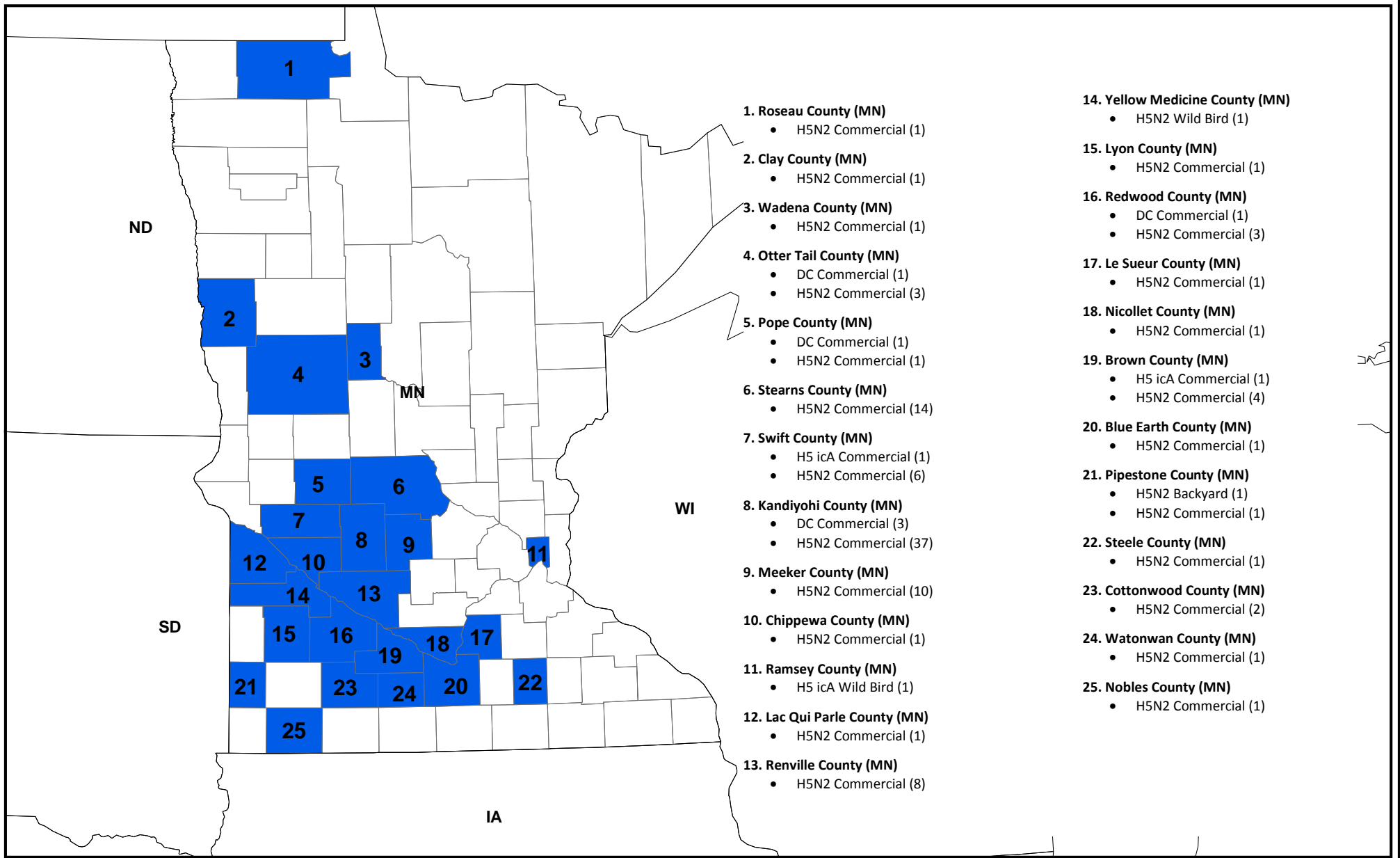
- 1. Whatcom County (WA)**
 - H5N1 Wild Bird (3)
 - H5N2 Wild Bird (5)
 - H5N8 Captive Wild Bird (1)
 - H5N8 Wild Bird (2)
- 2. Okanogan County (WA)**
 - H5N2 Backyard (2)
- 3. Skagit County (WA)**
 - H5N2 Wild Bird (1)
- 4. Flathead County (MT)**
 - H5N2 Captive Wild Bird (1)
- 5. Clallam County (WA)**
 - H5N2 Backyard (1)
- 6. Jefferson County (WA)**
 - H5N2 Wild Bird (1)
- 7. Kootenai County (ID)**
 - H5N8 Captive Wild Bird (1)
- 8. Grays Harbor County (WA)**
 - H5N8 Wild Bird (1)
- 9. Benton County (WA)**
 - H5N2 Backyard (2)
 - H5N2 Wild Bird (1)
- 10. Walla Walla County (WA)**
 - H5N2 Wild Bird (1)
- 11. Columbia County (OR)**
 - H5N2 Wild Bird (3)
 - H5N8 Wild Bird (1)
- 12. Clark County (WA)**
 - H5N2 Wild Bird (1)
 - H5N8 Wild Bird (1)
- 13. Morrow County (OR)**
 - H5N2 Wild Bird (6)
- 14. Lane County (OR)**
 - H5N2 Wild Bird (4)
- 15. Deschutes County (OR)**
 - H5N2 Backyard (1)
- 16. Canyon County (ID)**
 - H5N2 Backyard (1)
 - H5N2 Captive Wild Bird (1)
 - H5N2 Wild Bird (2)
 - H5N8 Wild Bird (1)
- 17. Ada County (ID)**
 - H5N2 Wild Bird (1)
- 18. Douglas County (OR)**
 - H5N8 Backyard (1)
- 19. Bingham County (ID)**
 - H5N8 Wild Bird (2)
- 20. Gooding County (ID)**
 - H5N8 Wild Bird (1)
- 21. Klamath County (OR)**
 - H5N8 Wild Bird (2)
- 22. Siskiyou County (CA)**
 - EA H5 Wild Bird (10)
 - H5N8 Wild Bird (2)
- 23. Davis County (UT)**
 - EA H5 Wild Bird (1)
 - H5N8 Wild Bird (1)
- 24. Butte County (CA)**
 - H5N8 Wild Bird (2)
- 25. Colusa County (CA)**
 - EA H5 Wild Bird (11)
 - H5N8 Wild Bird (3)
- 26. Sutter County (CA)**
 - EA H5 Wild Bird (4)
- 27. Yolo County (CA)**
 - H5N8 Wild Bird (1)
- 28. Solano County (CA)**
 - H5N8 Wild Bird (1)
- 29. Lincoln County (NV)**
 - H5N8 Wild Bird (1)
- 30. Stanislaus County (CA)**
 - H5N8 Commercial (1)
- 31. Kings County (CA)**
 - H5N8 Commercial (1)



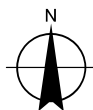
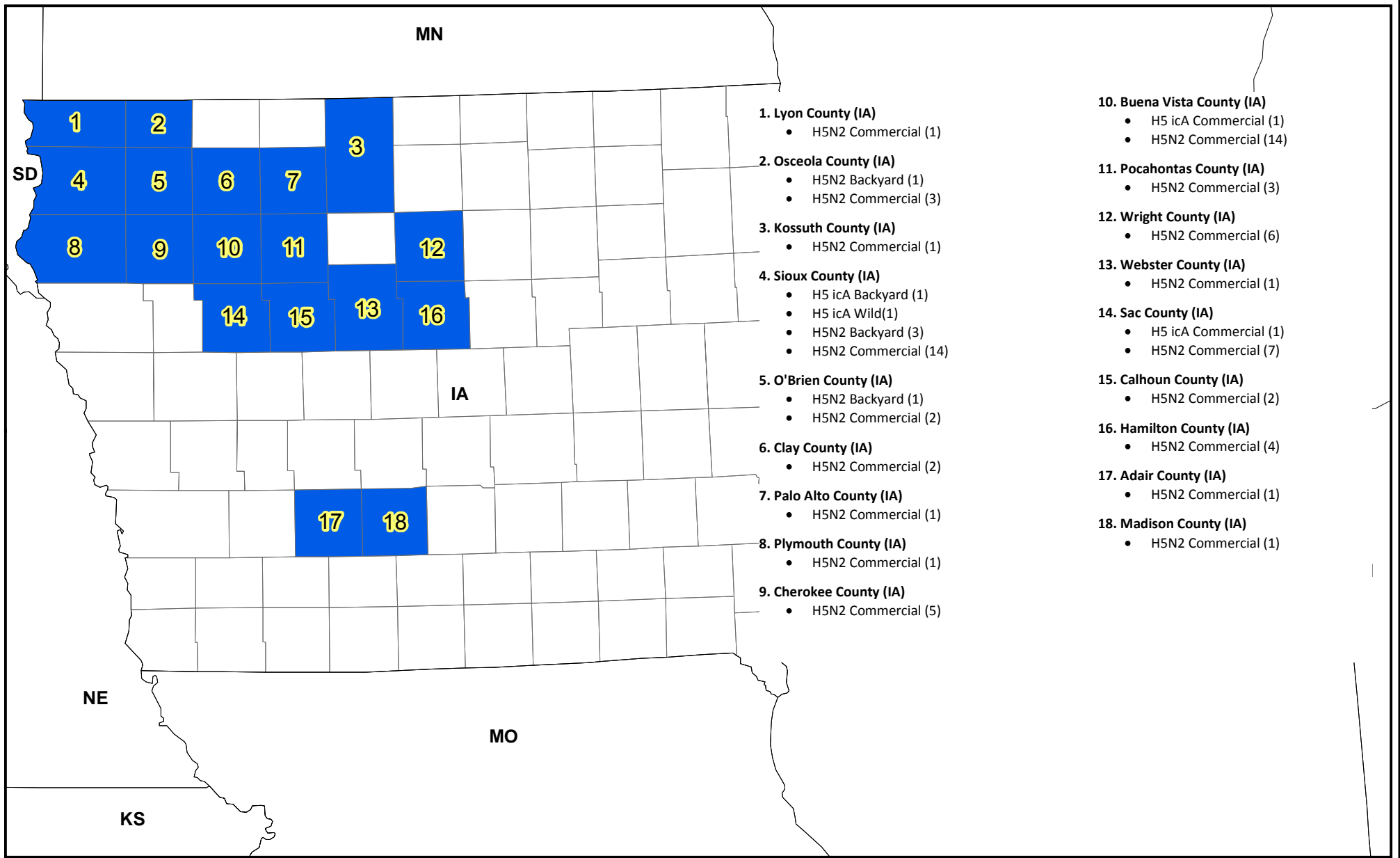
Figure 3b (Mississippi and Central Flyways). All HPAI Detections with Details, as of 8/31/2015 (as reported on www.aphis.usda.gov)



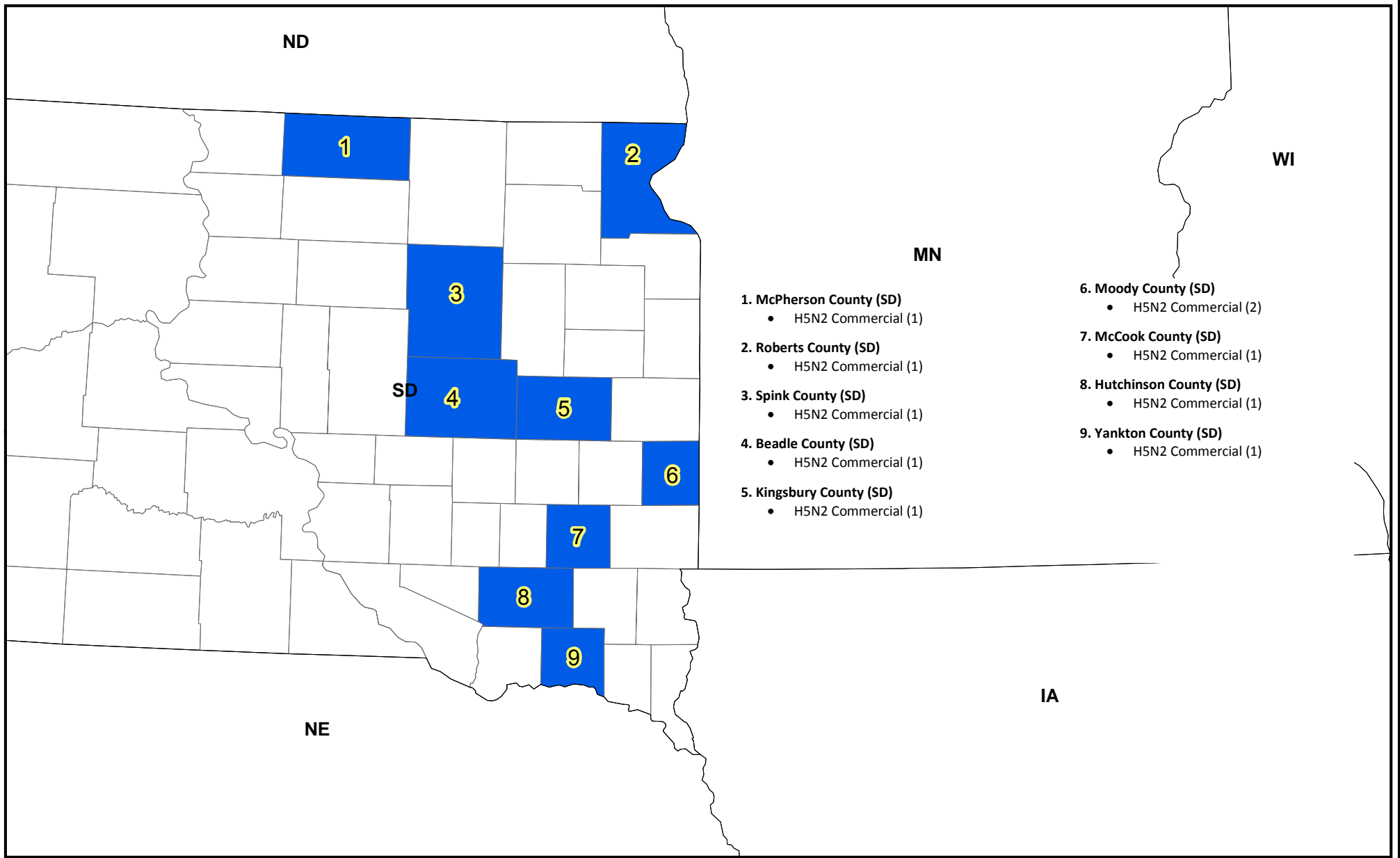
**Figure 3c (Inset of Minnesota). All HPAI Detections with Details,
as of 8/31/2015 (as reported on www.aphis.usda.gov)**



**Figure 3d (Inset of Iowa). All HPAI Detections with Details,
as of 8/31/2015 (as reported on www.aphis.usda.gov)**

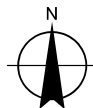


**Figure 3e (Inset of South Dakota). All HPAI Detections with Details, as of 8/31/2015
(as reported on www.aphis.usda.gov)**

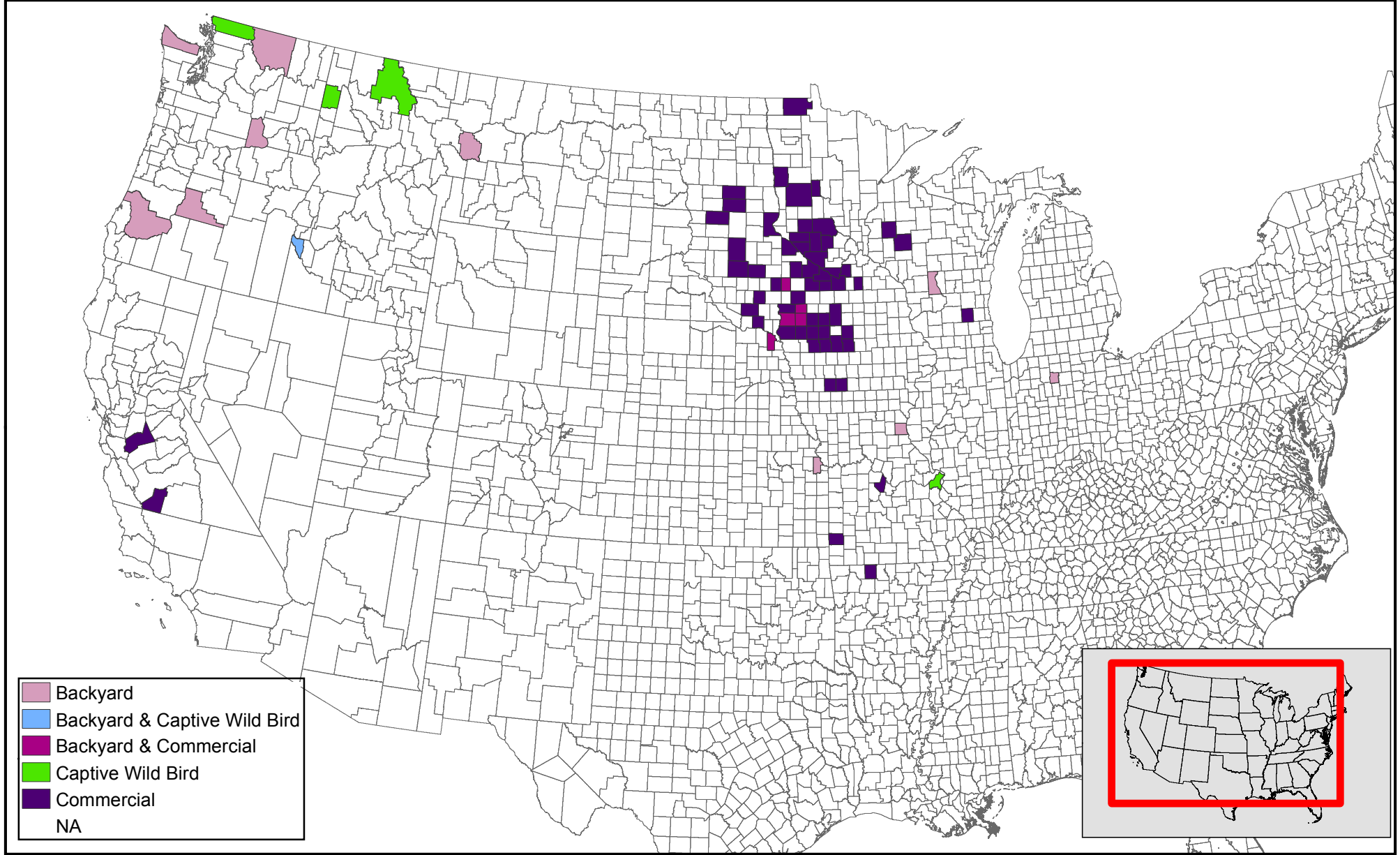


- 1. McPherson County (SD)**
 - H5N2 Commercial (1)
- 2. Roberts County (SD)**
 - H5N2 Commercial (1)
- 3. Spink County (SD)**
 - H5N2 Commercial (1)
- 4. Beadle County (SD)**
 - H5N2 Commercial (1)
- 5. Kingsbury County (SD)**
 - H5N2 Commercial (1)

- 6. Moody County (SD)**
 - H5N2 Commercial (2)
- 7. McCook County (SD)**
 - H5N2 Commercial (1)
- 8. Hutchinson County (SD)**
 - H5N2 Commercial (1)
- 9. Yankton County (SD)**
 - H5N2 Commercial (1)



**Figure 4. All HPAI Detections in Poultry and Captive Wild Birds, as of 8/31/2015
(as reported on www.aphis.usda.gov) *one or more detections may have occurred in county**



- Backyard
- Backyard & Captive Wild Bird
- Backyard & Commercial
- Captive Wild Bird
- Commercial
- NA

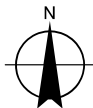


Figure 5. All HPAI Detections in All Birds, by Type, as of 8/31/2015 (as reported on www.aphis.usda.gov) *one or more detections may have occurred in county

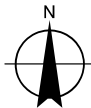
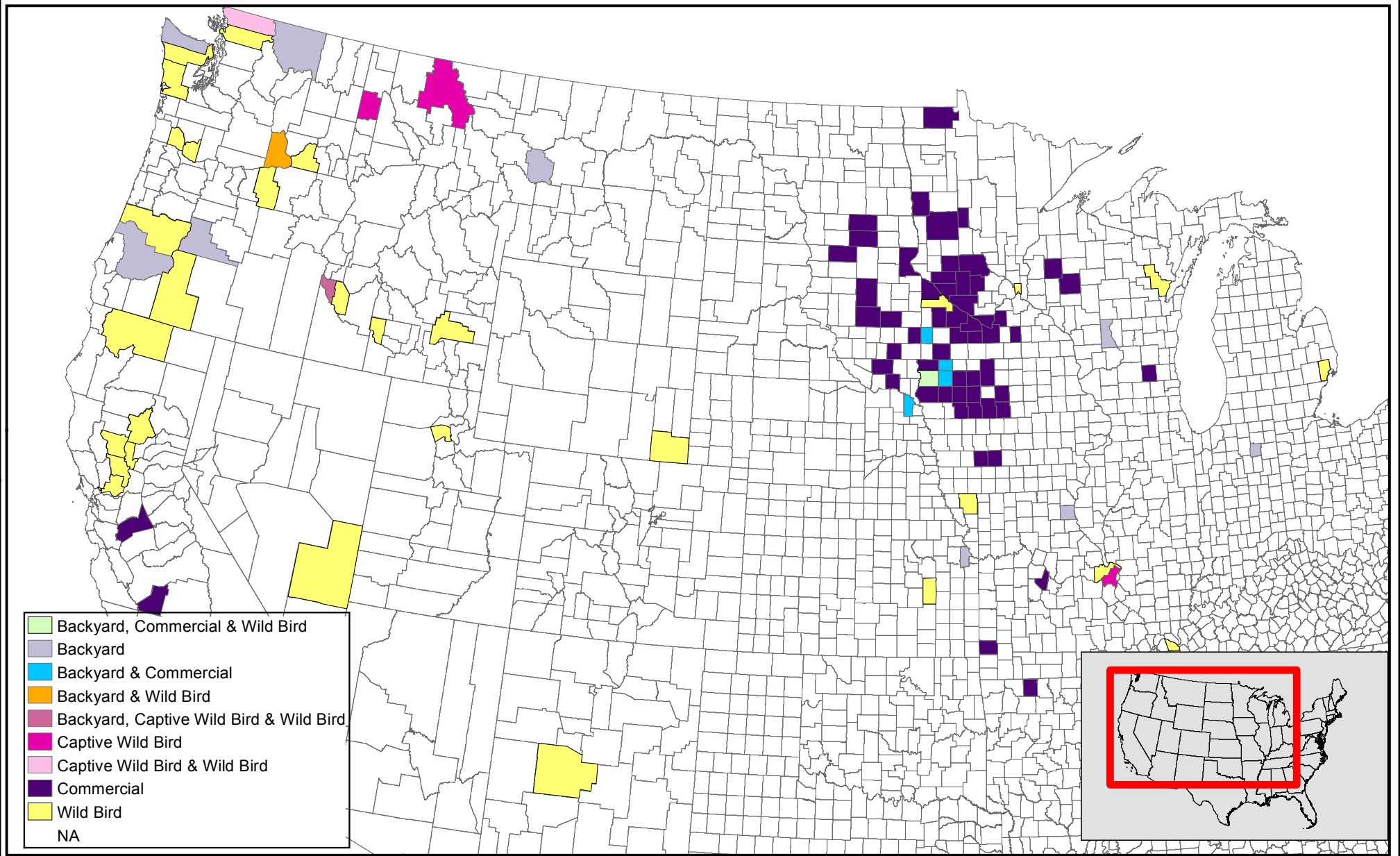


Figure 6. Number of HPAI Detections in All Birds, by County, as of 8/31/2015 (as reported on www.aphis.usda.gov) *one or more detections may have occurred in county

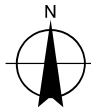
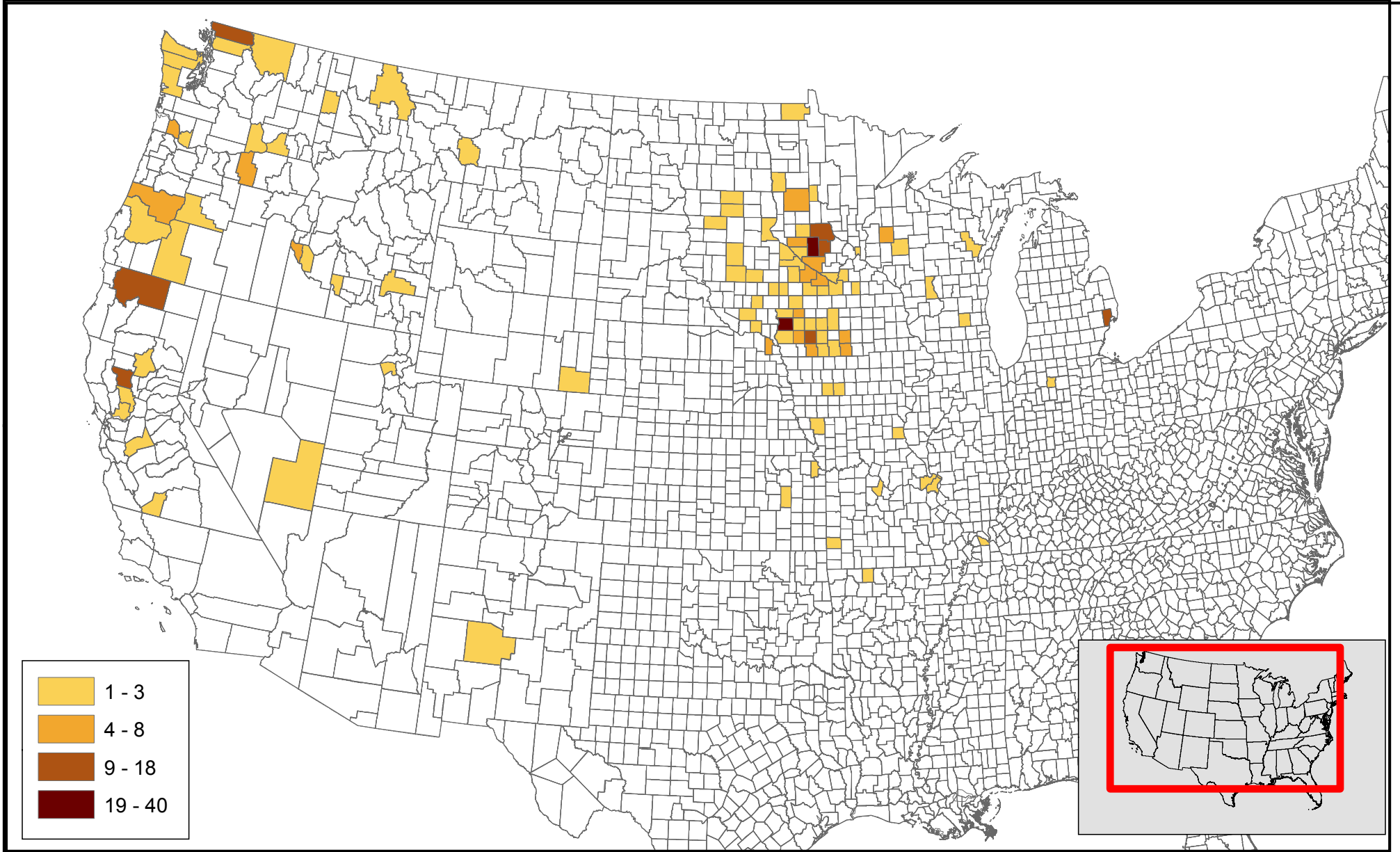


Figure 7. HPAI Detections in All Birds, by Date of Confirmation, as of 8/31/2015
***If more than one confirmation in county, date of first confirmation is illustrated.**
(as reported on www.aphis.usda.gov)

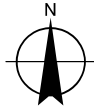
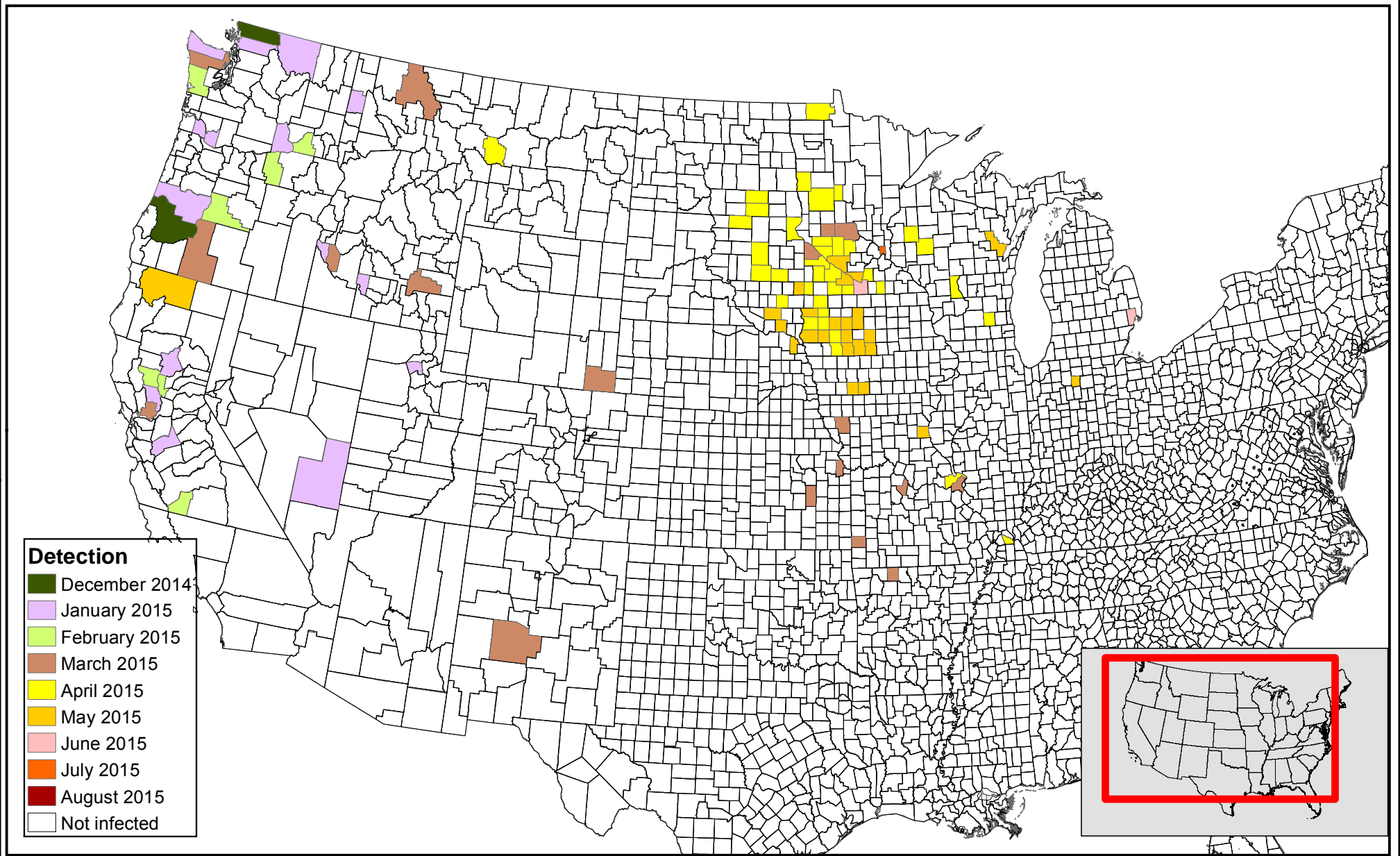
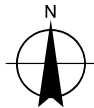
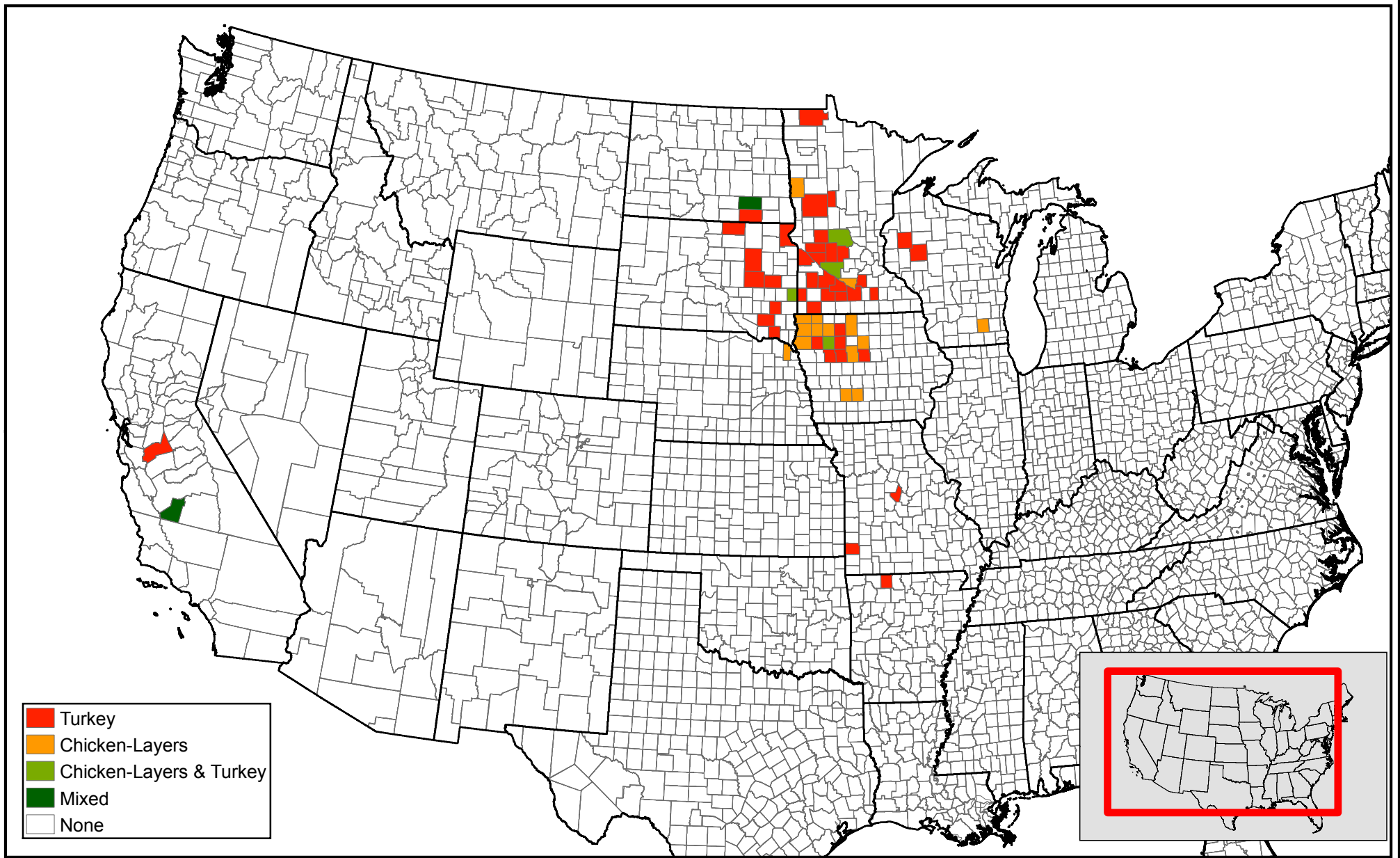
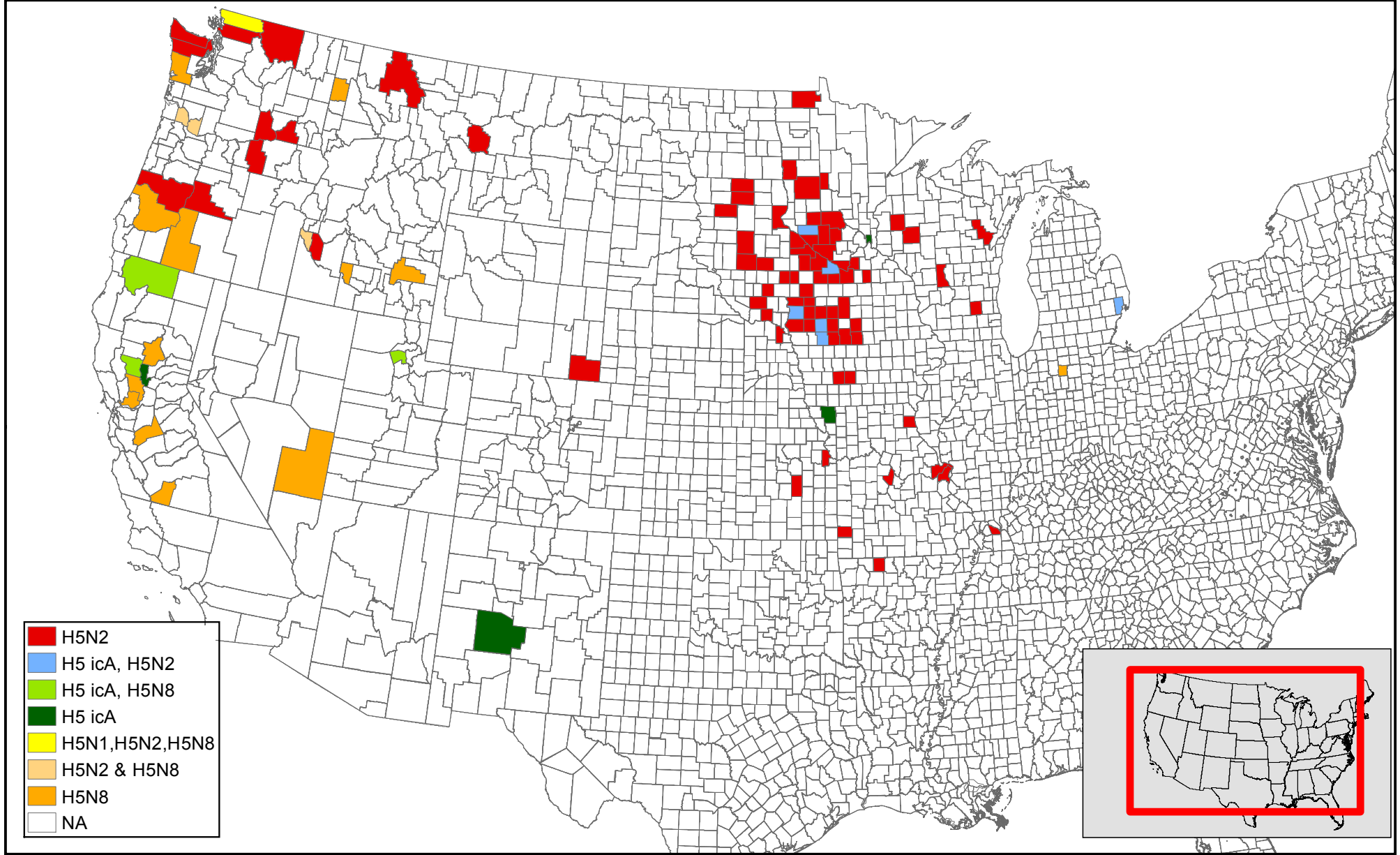


Figure 8. HPAI Detections in Commercial Poultry, by Species, as of 8/31/2015
 (as reported on www.aphis.usda.gov) *one or more detections may have occurred in county





- H5N2
- H5 icA, H5N2
- H5 icA, H5N8
- H5 icA
- H5N1, H5N2, H5N8
- H5N2 & H5N8
- H5N8
- NA

